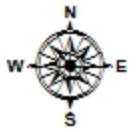




Maine Department of Marine Resources

Harpswell

Municipal Clam Reseeding or Transplant Projects



Refer to the text of the accompanying permit to determine dates when areas are closed to harvest.


Harpswell

Hen Cove

0 0.0075 0.015 0.03 Miles



Disclaimer: There may be state public health closures in this map area. Please refer to Maine Bacterial Closures maps at <https://www.maine.gov/dmr/shellfish-sanitation-management/closures/index.html>

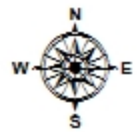
 Transplant wild or hatchery seed



Maine Department of Marine Resources

Harpswell

Municipal Clam Reseeding or Transplant Projects




Refer to the text of the accompanying permit to determine dates when areas are closed to harvest.

Harpswell

Card Cove

0 0.035 0.07 0.14 Miles

Disclaimer: There may be state public health closures in this map area. Please refer to Maine Bacterial Closures maps at <https://www.maine.gov/dmr/shellfish-sanitation-management/closures/index.html>

 Transplant wild or hatchery seed