

Table of Contents

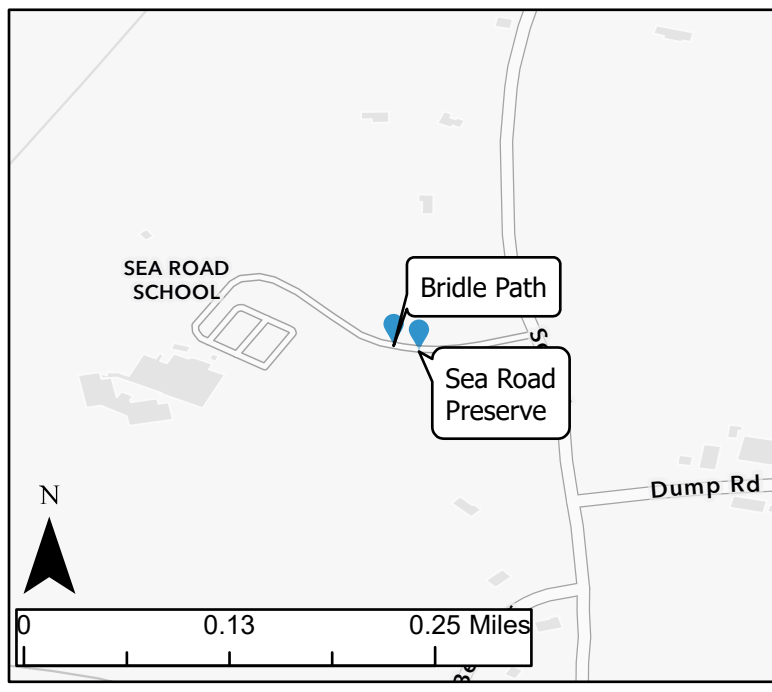
Kennebunk	55
Bridle Path	55
Butler Preserve	56
Gooch's Beach	57
Middle Beach	58
Mother's Beach	59
Mousam River Fishing Access.....	60
Mousam River Wildlife Sanctuary.....	61
Parson's Beach.....	62
Rogers Pond	63
Rotary Park	64
Route 9 Mousam River Boat Landing	65
Sea Road Preserve.....	66
Seagrass Lane Boat Launch	67
Wonder Brook Park	68
Kennebunkport.....	69
Blowing Cave	69
Breakwater/Colony Beach.....	70
Causeway Launching Area	71
Goose Rocks Beach.....	72
Grist Mill Property	73
Parsons Way	74
Silas Perkins Park	75
Spouting Rock	76



Maine Coastal Public Access Guide

Bridle Path, Kennebunk

Latitude & Longitude: 43.3773, -70.5290



No picture yet... We are working on it!
If you have one to share, please contact us!



Amenities & Activities

Hand Carry Launch	Trailer Launch	Rec Fishing	Hiking
No	No	Yes	Yes
Tidal Use	Pier/ Wharf	Tieup Spaces	Floating Dock
NA	No	No	No
Picnic Area	Pavilion/Picnic Shelter	Grill	
No	No	No	
Ferry Terminal	Restrooms	Lighthouse	
No	No	No	
Swimming (seasonal lifeguard)	Swimming (no lifeguard)	Dogs	
No	No	Yes	

Site Information

Sand Dune	Harbor	Mudflat	Salt Marsh
No	No	No	Yes
Beach	Rocky Shore	Tidal River	
No	No	Yes	
# Car Spots	# Trailer Spots	# ADA Spots	
1-5	0	0	

Photo Credit: NA

Site Description

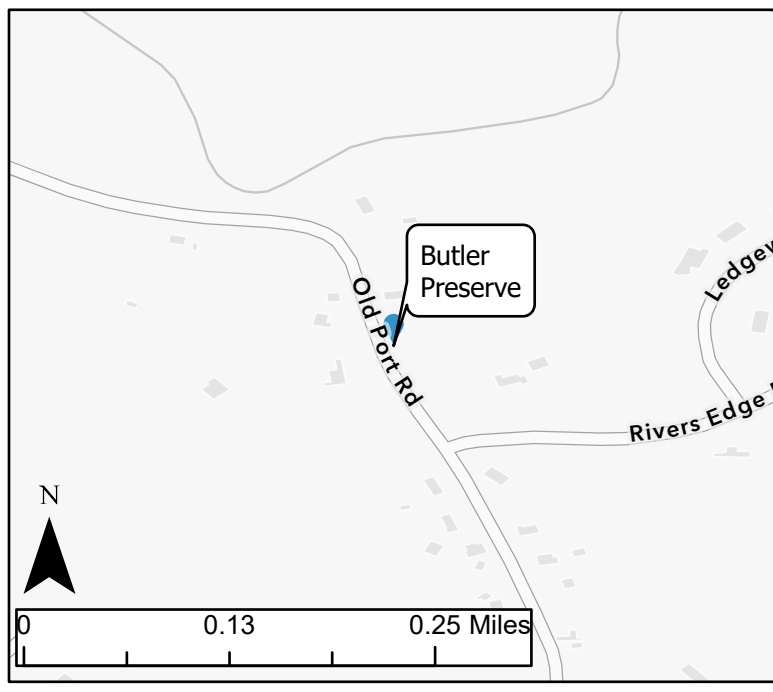
This town-owned path provides access to several other Kennebunk sites, namely the Sea Road Preserve and Mousam River Fishing Access. The unpaved path is wide and flat and makes an excellent stroll or bike ride with views of the river, marsh, and forest. The path is about three miles long (one way). Parking – and ADA parking – can be found at the Sea Road School, and limited parking is available at the Madelyn Marx Preserve, a parcel protected by the Kennebunk Land Trust and crossed by the Bridle Path.



Maine Coastal Public Access Guide

Butler Preserve, Kennebunk

Latitude & Longitude: 43.3709, -70.4933



No picture yet... We are working on it!
If you have one to share, please contact us!



Amenities & Activities

Hand Carry Launch	Trailer Launch	Rec Fishing	Hiking
No	No	Yes	Yes
Tidal Use	Pier/Wharf	Tieup Spaces	Floating Dock
NA	No	No	No
Picnic Area	Pavilion/Picnic Shelter	Grill	
Yes	No	No	
Ferry Terminal	Restrooms	Lighthouse	
No	No	No	
Swimming (seasonal lifeguard)	Swimming (no lifeguard)	Dogs	
No	No	Yes	

Site Information

Sand Dune	Harbor	Mudflat	Salt Marsh
No	No	No	No
Beach	Rocky Shore	Tidal River	
Yes	Yes	Yes	
# Car Spots	# Trailer Spots	# ADA Spots	
0	0	0	

Photo Credit: NA

Site Description

This 14-acre Kennebunk Land Trust area, also known as Picnic Rock, is a quiet, densely forested preserve situated along a bend in the still-tidal Kennebunk River. It's a lovely spot for a picnic and swimming. A three-quarter-mile scenic woodland trail leads to a ledge overlook (the namesake rock) that provides views up and down the river. The forest path leads through mixed conifers – red pine, white pine, spruce, hemlock and balsam fir – with native wildflowers sprinkled throughout. Some visitors swim, others picnic, others look for native wildflowers in the spring, and still others carry binoculars (cormorants dally on the water and sandpipers scurry along the shore). Regardless of activity, visitors should beware of poison ivy. Open during daylight hours, the preserve has no facilities; fires, camping and motorized vehicles are prohibited. Dogs are welcome. Parking is limited on the shoulder.

Questions or feedback? Contact us at MaineCoastalProgram@maine.gov
<https://kennebunklandtrust.org/>

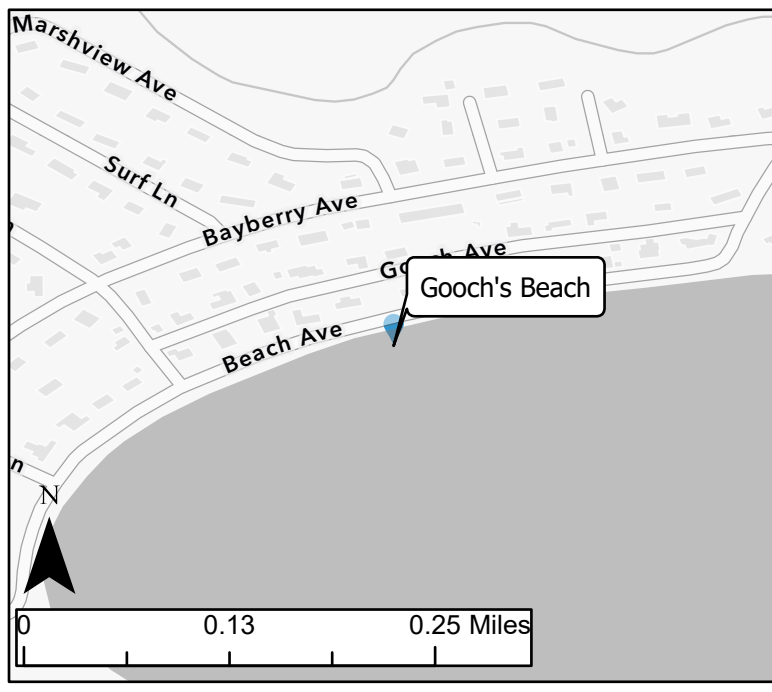
Esri Community Maps Contributors, © OpenStreetMap, Microsoft, Esri, TomTom, Garmin, SafeGraph, GeoTechnologies, Inc, METI/NASA, USGS, EPA, NPS, US Census Bureau, USDA, USFWS



Maine Coastal Public Access Guide

Gooch's Beach, Kennebunk

Latitude & Longitude: 43.3473, -70.4833



No picture yet... We are working on it!
If you have one to share, please contact us!



Amenities & Activities

Hand Carry Launch	Trailer Launch	Rec Fishing	Hiking
No	No	No	No
Tidal Use	Pier/Wharf	Tieup Spaces	Floating Dock
NA	No	No	No
Picnic Area	Pavilion/Picnic Shelter	Grill	
No	No	No	
Ferry Terminal	Restrooms	Lighthouse	
No	Yes	No	
Swimming (seasonal lifeguard)	Swimming (no lifeguard)	Dogs	
Yes	No	Seasonal	

Site Information

Sand Dune	Harbor	Mudflat	Salt Marsh
No	No	No	No
Beach	Rocky Shore	Tidal River	
Yes	No	No	
# Car Spots	# Trailer Spots	# ADA Spots	
51-100	0	1-5	

Photo Credit: NA

Site Description

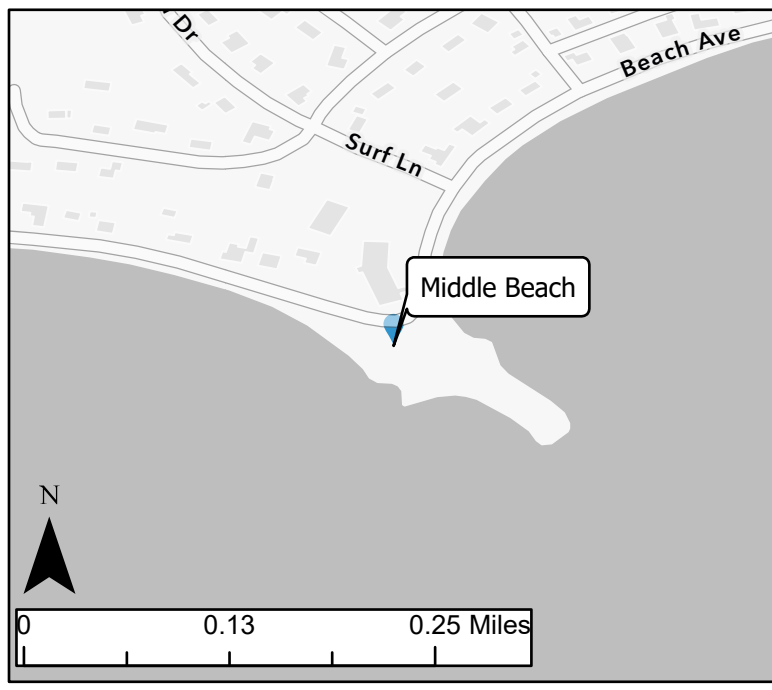
Located in a residential area, this broad, nearly mile-long sand beach is ideal for strolling, setting up a lawn chair, swimming, and engaging in wave and surf sports. A smooth, easy trail winds along the crest of each jetty. Lifeguards are seasonal. A porta potty is located nearby. A beach wheelchair is available to rent through the town's Parks and Recreation Department. In the summer no pets are allowed on the beach, and in the off-season dogs must be leashed. A beach pass, which can be purchased at the Town Hall, is required to park.



Maine Coastal Public Access Guide

Middle Beach, Kennebunk

Latitude & Longitude: 43.3447, -70.4868



No picture yet... We are working on it!
If you have one to share, please contact us!



Amenities & Activities

Hand Carry Launch	Trailer Launch	Rec Fishing	Hiking
No	No	No	No
Tidal Use	Pier/ Wharf	Tieup Spaces	Floating Dock
NA	No	No	No
Picnic Area	Pavilion/Picnic Shelter	Grill	
No	No	No	
Ferry Terminal	Restrooms	Lighthouse	
No	Yes	No	
Swimming (seasonal lifeguard)	Swimming (no lifeguard)	Dogs	
No	Yes	Seasonal	

Site Information

Sand Dune	Harbor	Mudflat	Salt Marsh
No	No	No	No
Beach	Rocky Shore	Tidal River	
Yes	No	No	
# Car Spots	# Trailer Spots	# ADA Spots	
26-50	0	1-5	

Photo Credit: NA

Site Description

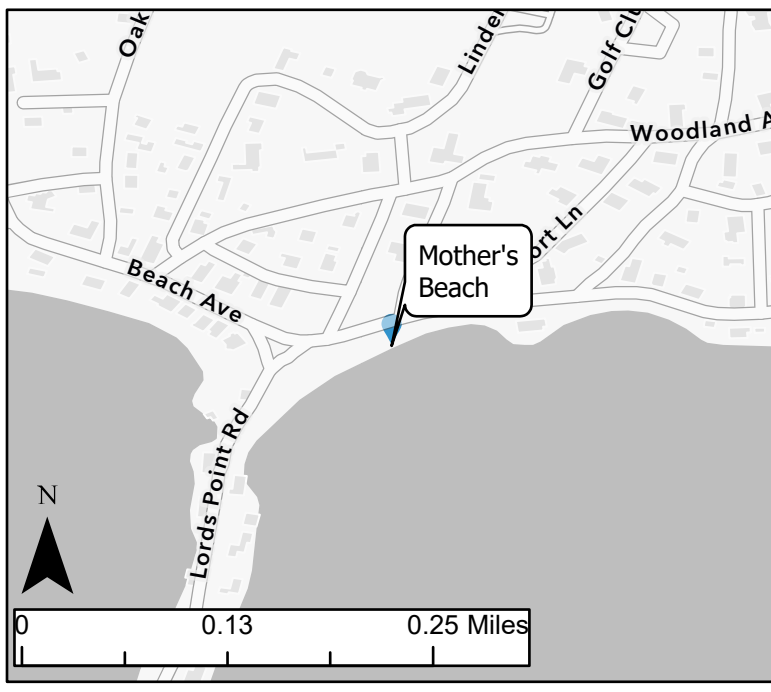
This quarter-mile beach sings at high tide: When waves splash over the bank of small black rocks, the trickling water jostles the pebbles, making them click and hum a soft song. In addition to the acoustics, this area offers an expansive view of the Gulf of Maine, good opportunities for children (or adults) to explore tide pools, and scuba access to the depths. Low tide reveals patches of sand for those who need to fill their quota for barefoot time. A porta potty is located nearby. A beach wheelchair is available to rent through the town's Parks and Recreation Department. In the summer no pets are allowed on the beach, and in the off-season dogs must be leashed. A beach pass, which can be purchased at the Town Hall, is required to park.



Maine Coastal Public Access Guide

Mother's Beach, Kennebunk

Latitude & Longitude: 43.3440, -70.4990



No picture yet... We are working on it!
If you have one to share, please contact us!



Amenities & Activities

Hand Carry Launch	Trailer Launch	Rec Fishing	Hiking
No	No	No	No
Tidal Use	Pier/Wharf	Tieup Spaces	Floating Dock
NA	No	No	No
Picnic Area	Pavilion/Picnic Shelter	Grill	
No	No	No	
Ferry Terminal	Restrooms	Lighthouse	
No	Yes	No	
Swimming (seasonal lifeguard)	Swimming (no lifeguard)	Dogs	
Yes	No	Seasonal	

Site Information

Sand Dune	Harbor	Mudflat	Salt Marsh
No	No	No	No
Beach	Rocky Shore	Tidal River	
Yes	No	No	
# Car Spots	# Trailer Spots	# ADA Spots	
26-50	0	1-5	

Photo Credit: NA

Site Description

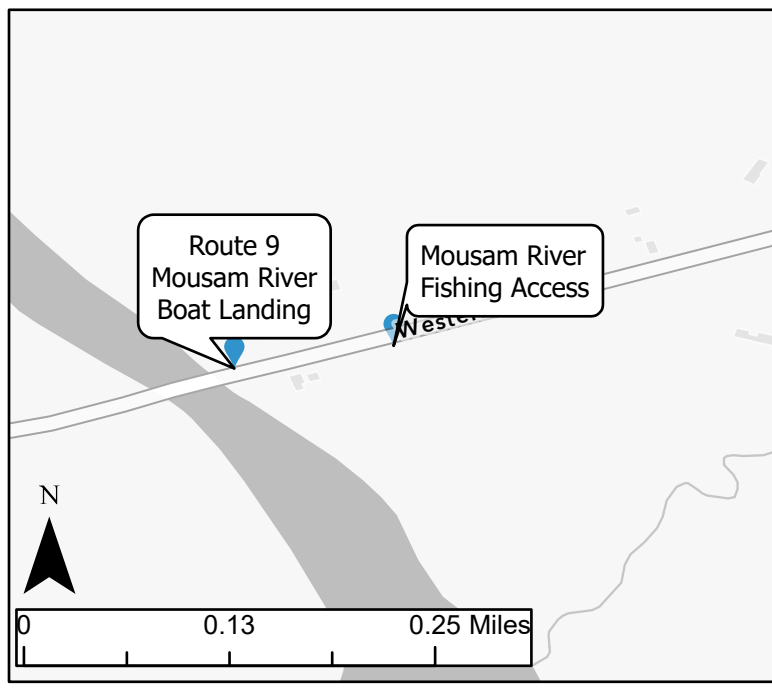
This sandy beach is a popular family choice. The site includes tide pools with crabs and miniature sea creatures, gentle waves, playground, and a porta potty. Seasonal lifeguards are on duty, and the beach is equipped with an ADA compliant Mobi-Mat. A beach wheelchair is available to rent through the town's Parks and Recreation Department. In the summer no pets are allowed on the beach, and in the off-season dogs must be leashed. A beach pass, which can be purchased at the Town Hall, is required to park.



Maine Coastal Public Access Guide

Mousam River Fishing Access, Kennebunk

Latitude & Longitude: 43.3518, -70.5164



No picture yet... We are working on it!
If you have one to share, please contact us!



Amenities & Activities

Hand Carry Launch	Trailer Launch	Rec Fishing	Hiking
No	No	Yes	Yes
Tidal Use	Pier/Wharf	Tieup Spaces	Floating Dock
NA	No	No	No
Picnic Area	Pavilion/Picnic Shelter	Grill	
No	No	No	
Ferry Terminal	Restrooms	Lighthouse	
No	No	No	
Swimming (seasonal lifeguard)	Swimming (no lifeguard)	Dogs	
No	No	No	

Site Information

Sand Dune	Harbor	Mudflat	Salt Marsh
No	No	No	No
Beach	Rocky Shore	Tidal River	
No	No	Yes	
# Car Spots	# Trailer Spots	# ADA Spots	
0	0	0	

Photo Credit: NA

Site Description

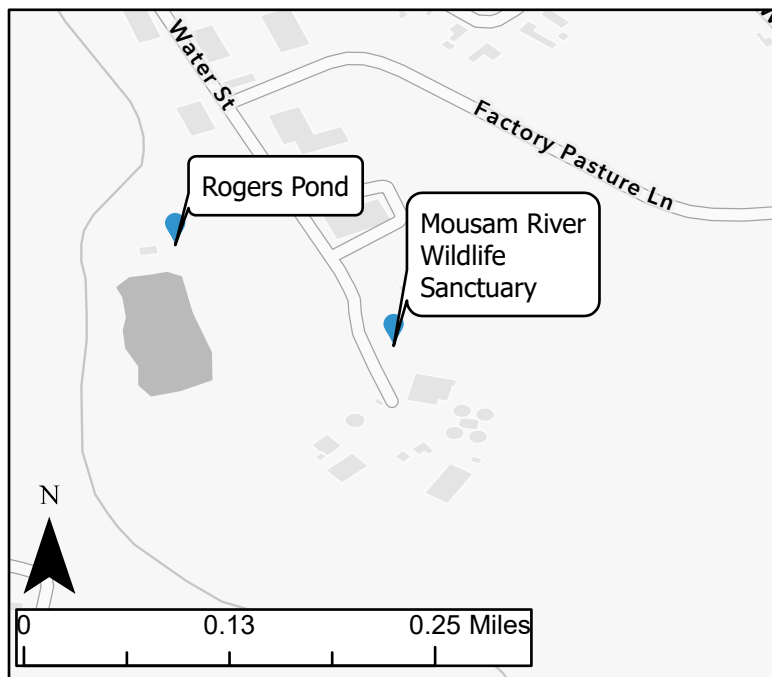
People can fish within the Rachel Carson National Wildlife Refuge from the Bridle Path that leads south from ME 9. Fishing is permitted along a 0.3-mile section east of ME 9, on the north side of the river, west to the posted boundary and east to the point opposite Great Hill Road. Access is from the bridle path along the first tidal creek; the trail itself leads onto the Kennebunk Land Trust's Marx Preserve. Fishing is also allowed on the opposite bank and at the mouth of the Mousam River. Both refuge regulations as well as Maine fishing regulations apply. User cooperation is important for the site to remain available; visitors should obey refuge rules and respect private property.



Maine Coastal Public Access Guide

Mousam River Wildlife Sanctuary, Kennebunk

Latitude & Longitude: 43.3808, -70.5387



Amenities & Activities			
Hand Carry Launch	Trailer Launch	Rec Fishing	Hiking
No	No	Yes	Yes
Tidal Use	Pier/Wharf	Tieup Spaces	Floating Dock
NA	No	No	No
Picnic Area	Pavilion/Picnic Shelter	Grill	
No	No	No	
Ferry Terminal	Restrooms	Lighthouse	
No	No	No	
Swimming (seasonal lifeguard)	Swimming (no lifeguard)	Dogs	
No	No	Yes	



Site Information			
Sand Dune	Harbor	Mudflat	Salt Marsh
No	No	Yes	No
Beach	Rocky Shore	Tidal River	
No	No	No	
# Car Spots	# Trailer Spots	# ADA Spots	
1-5	0	0	

Photo Credit: Brittney Nickerson

Site Description

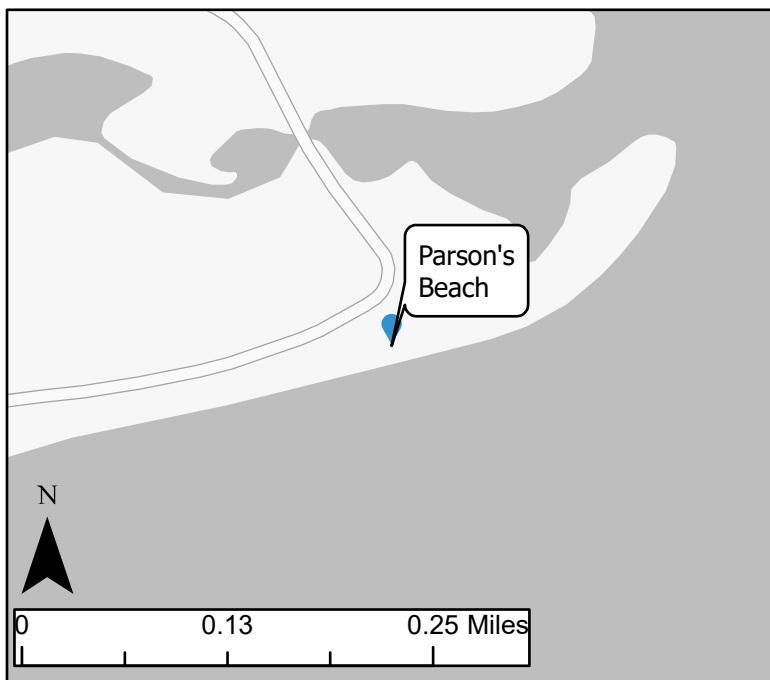
This 38-acre Kennebunk Land Trust preserve offers an exceptional view of the estuary along a pair of trails with a combined length of 1.5 miles. A few parking spots can be found on the left side of Water Street at the Sewer District Administration Building, identified with a sign for Kennebunk Land Trust trail users. The trailhead is an additional 100 feet down the street. The trails lead through dense woods punctuated with benches and scenic overlooks of the serene, meandering river; the site protects more than 2,400 feet of river frontage. The preserve is open during daylight hours; fires, camping and motorized vehicles are prohibited; there are no facilities, but there are picnic tables at Rogers Park, a short distance away.



Maine Coastal Public Access Guide

Parson's Beach, Kennebunk

Latitude & Longitude: 43.3443, -70.5181



No picture yet... We are working on it!

If you have one to share, please contact us!



Amenities & Activities

Hand Carry Launch	Trailer Launch	Rec Fishing	Hiking
No	No	Yes	No
Tidal Use	Pier/ Wharf	Tieup Spaces	Floating Dock
NA	No	No	No
Picnic Area	Pavilion/Picnic Shelter	Grill	
No	No	No	
Ferry Terminal	Restrooms	Lighthouse	
No	Yes	No	
Swimming (seasonal lifeguard)	Swimming (no lifeguard)	Dogs	
No	Yes	Seasonal	

Site Information

Sand Dune	Harbor	Mudflat	Salt Marsh
Yes	No	No	Yes
Beach	Rocky Shore	Tidal River	
Yes	No	No	
# Car Spots	# Trailer Spots	# ADA Spots	
1-5	0	0	

Photo Credit: NA

Site Description

Public use is limited to the northeast end of this lovely beach, located at the mouth of the Mousam River where it wraps around a marsh. The area is ideal for walking, swimming, birding, and simply enjoying the sand. Striper fishermen also value the opportunity to cast for their favorite species. Wild roses and beach grass cover the dunes, providing an attractive backdrop. Limited parking makes it an ideal biking destination. A private family graciously provides access to this beach; public cooperation is paramount. Collection of animals, marine or plant life, walking through the dunes, camping, fires, private parties, surfboards/surfing or use of motorized vehicles are all prohibited. From late spring to early fall, dogs are allowed only on the east end of the beach but must be leashed or under voice control. Parking (parallel, along the road) is very limited past the bridge. Follow the path to the beach.

Questions or feedback? Contact us at MaineCoastalProgram@maine.gov

<https://www.kennebunkmaine.us/>

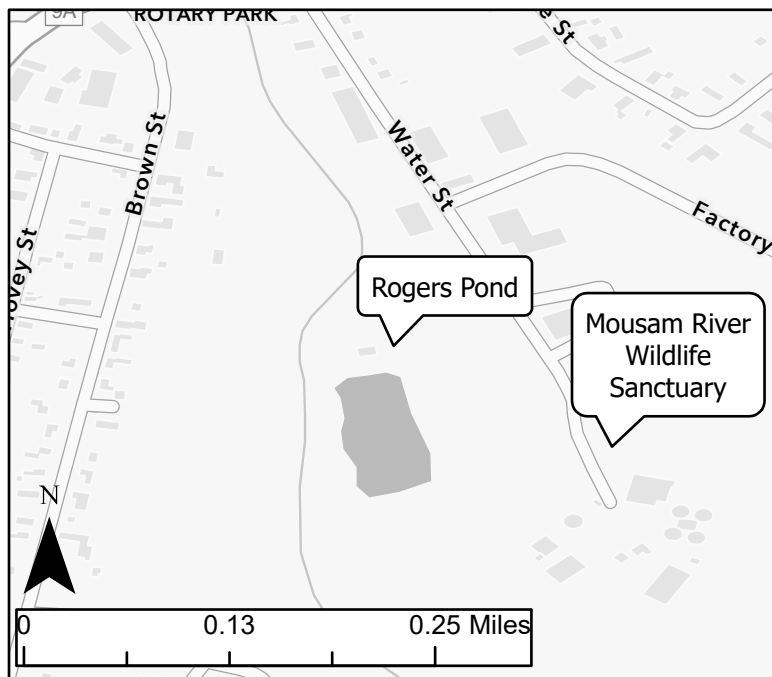
Esri Community Maps Contributors, © OpenStreetMap, Microsoft, Esri, TomTom, Garmin, SafeGraph, GeoTechnologies, Inc, METI/NASA, USGS, EPA, NPS, US Census Bureau, USDA, USFWS



Maine Coastal Public Access Guide

Rogers Pond, Kennebunk

Latitude & Longitude: 43.3817, -70.5406



Amenities & Activities			
Hand Carry Launch	Trailer Launch	Rec Fishing	Hiking
Yes	No	Yes	No
Tidal Use	Pier/ Wharf	Tieup Spaces	Floating Dock
All Tide	No	No	No
Picnic Area	Pavilion/Picnic Shelter		Grill
Yes	Yes		No
Ferry Terminal	Restrooms	Lighthouse	
No	Yes	No	
Swimming (seasonal lifeguard)	Swimming (no lifeguard)	Dogs	
No	No	Yes	



Site Information			
Sand Dune	Harbor	Mudflat	Salt Marsh
No	No	No	No
Beach	Rocky Shore	Tidal River	
No	No	Yes	
# Car Spots	# Trailer Spots	# ADA Spots	
11-25	0	1-5	

Photo Credit: Brittney Nickerson

Site Description

This park has a little bit of everything. A large, covered picnic area and grassy lawn are available, as well as opportunities for bank fishing and hand-carry launching into the Mousam River. The parking lot can hold about 15 cars and has an additional two ADA sites. Porta potties are available on-site. The park is near the Mousam River Wildlife Sanctuary.

Questions or feedback? Contact us at MaineCoastalProgram@maine.gov

<https://www.kennebunkmaine.us/>

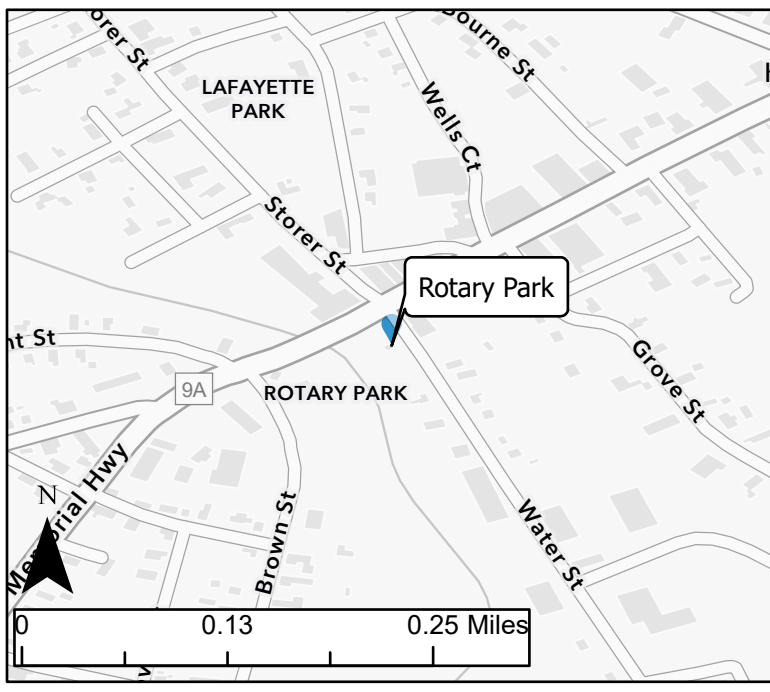
Esri Community Maps Contributors, © OpenStreetMap, Microsoft, Esri, TomTom, Garmin, SafeGraph, GeoTechnologies, Inc, METI/NASA, USGS, EPA, NPS, US Census Bureau, USDA, USFWS



Maine Coastal Public Access Guide

Rotary Park, Kennebunk

Latitude & Longitude: 43.3850, -70.5418



No picture yet... We are working on it!
If you have one to share, please contact us!



Amenities & Activities

Hand Carry Launch	Trailer Launch	Rec Fishing	Hiking
No	No	No	No
Tidal Use	Pier/Wharf	Tieup Spaces	Floating Dock
NA	No	No	No
Picnic Area	Pavilion/Picnic Shelter	Grill	
Yes	Yes	No	
Ferry Terminal	Restrooms	Lighthouse	
No	No	No	
Swimming (seasonal lifeguard)	Swimming (no lifeguard)	Dogs	
No	No	Yes	

Site Information

Sand Dune	Harbor	Mudflat	Salt Marsh
No	No	No	No
Beach	Rocky Shore	Tidal River	
No	No	No	
# Car Spots	# Trailer Spots	# ADA Spots	
0	0	0	

Photo Credit: NA

Site Description

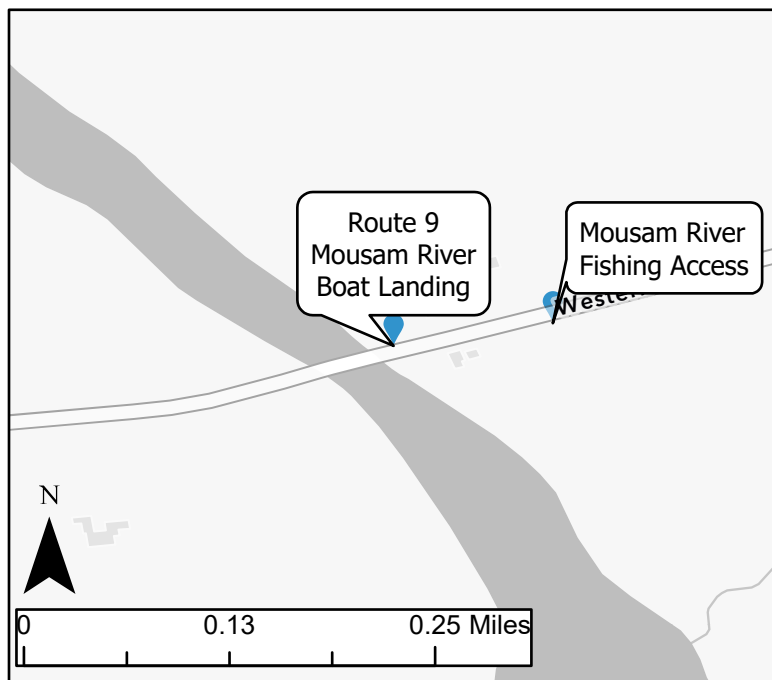
Rotary Park is a small, green space in downtown Kennebunk near the Mousam River. A small gazebo, picnic benches, grassy lawn and historical signs are present. The river can be spotted through the trees. There is no parking immediately adjacent to the park, but parking can be found on nearby streets, and benches provide a good spot for a rest after walking around downtown.



Maine Coastal Public Access Guide

Route 9 Mousam River Boat Landing, Kennebunk

Latitude & Longitude: 43.3516, -70.5178



Amenities & Activities			
Hand Carry Launch	Trailer Launch	Rec Fishing	Hiking
No	Yes	Yes	Yes
Tidal Use	Pier/ Wharf	Tieup Spaces	Floating Dock
Part Tide	No	No	No
Picnic Area	Pavilion/Picnic Shelter	Grill	
No	No	No	
Ferry Terminal	Restrooms	Lighthouse	
No	No	No	
Swimming (seasonal lifeguard)	Swimming (no lifeguard)	Dogs	
No	No	Yes	



Site Information			
Sand Dune	Harbor	Mudflat	Salt Marsh
No	No	No	Yes
Beach	Rocky Shore	Tidal River	
No	No	Yes	
# Car Spots	# Trailer Spots	# ADA Spots	
1-5	0	0	

Photo Credit: Brittney Nickerson

Site Description

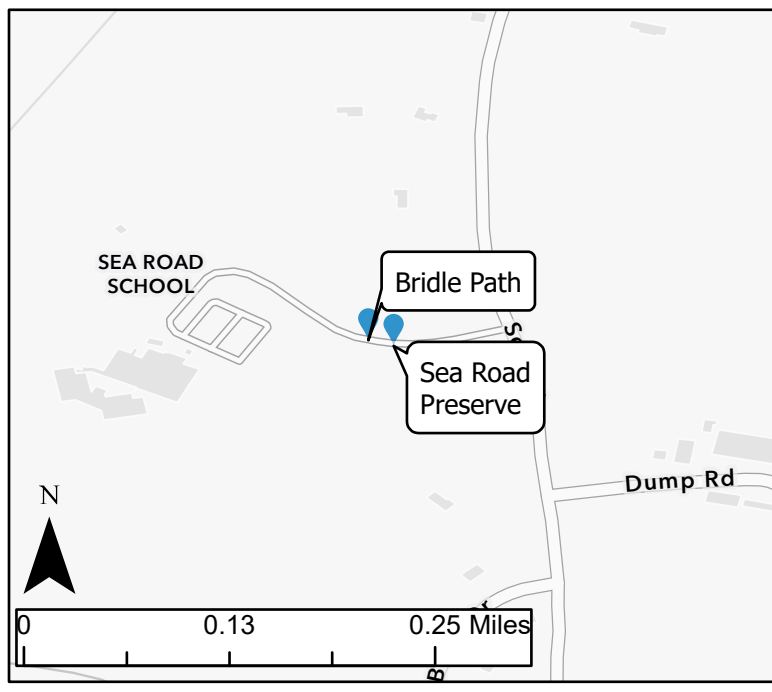
This tidal boat ramp provides a hard surface to hand-carry and launch small motorboats. Travel downriver may be blocked by the bridge, but the upriver section of the Mousam River can be accessed easily from this launch. Nearby parking is extremely limited; some parking may be available at the Madelyn Marx Preserve or farther down Western Ave/Route 9.



Maine Coastal Public Access Guide

Sea Road Preserve, Kennebunk

Latitude & Longitude: 43.3773, -70.5288



No picture yet... We are working on it!
If you have one to share, please contact us!



Amenities & Activities

Hand Carry Launch	Trailer Launch	Rec Fishing	Hiking
No	No	Yes	Yes
Tidal Use	Pier/ Wharf	Tieup Spaces	Floating Dock
NA	No	No	No
Picnic Area	Pavilion/Picnic Shelter	Grill	
No	No	No	
Ferry Terminal	Restrooms	Lighthouse	
No	No	No	
Swimming (seasonal lifeguard)	Swimming (no lifeguard)	Dogs	
No	No	Yes	

Site Information

Sand Dune	Harbor	Mudflat	Salt Marsh
No	No	Yes	No
Beach	Rocky Shore	Tidal River	
No	No	No	
# Car Spots	# Trailer Spots	# ADA Spots	
1-5	0	1-5	

Photo Credit: NA

Site Description

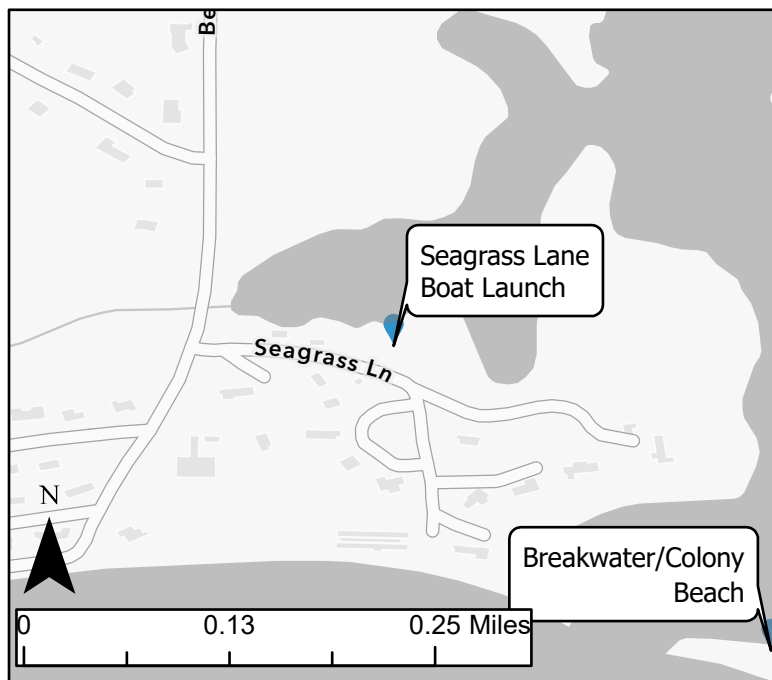
This 13-acre preserve is accessed via the Bridle Path and offers visitors a quiet and protected natural area just a few miles from busy downtown Kennebunk. The Bridle Path runs along an old trolley bed, providing a wide and flat path with an easy grade that is perfect for strolling, biking, skiing or snowshoeing. A Kennebunk Land Trust sign is visible from the Bridle Path near the Sea Road School. These trails wind through mixed woods to offer scenic views of the tidal Mousam River and total to around 1.5 miles; several side trails lead steeply down to the water. Parking is available to access the Bridle Path off of Route 9 or near on-street or at Sea Road School. Dogs are welcome.



Maine Coastal Public Access Guide

Seagrass Lane Boat Launch, Kennebunk

Latitude & Longitude: 43.3499, -70.4776



Amenities & Activities			
Hand Carry Launch	Trailer Launch	Rec Fishing	Hiking
Yes	No	No	No
Tidal Use	Pier/ Wharf	Tieup Spaces	Floating Dock
All Tide	No	No	No
Picnic Area	Pavilion/Picnic Shelter	Grill	
No	No	No	
Ferry Terminal	Restrooms	Lighthouse	
No	No	No	
Swimming (seasonal lifeguard)	Swimming (no lifeguard)	Dogs	
No	No	Yes	



Site Information			
Sand Dune	Harbor	Mudflat	Salt Marsh
No	Yes	No	Yes
Beach	Rocky Shore	Tidal River	
No	No	Yes	
# Car Spots	# Trailer Spots	# ADA Spots	
1-5	0	0	

Photo Credit: Brittney Nickerson

Site Description

This unpaved, public boat launch is for non-motorized boats and can be used to access the lower Kennebunk marina and a nearby salt marsh from dawn to dusk. Follow all posted rules and be mindful of nearby private properties. There are four parking spaces; parking passes are required and can be acquired from the Kennebunk Police Department.

Questions or feedback? Contact us at MaineCoastalProgram@maine.gov

<https://www.kennebunkmaine.us/>

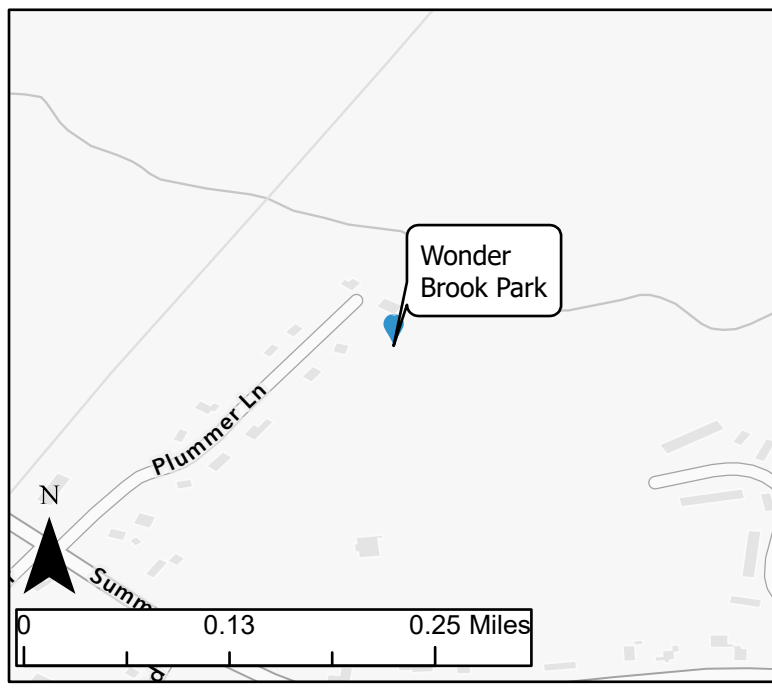
Esri Community Maps Contributors, © OpenStreetMap, Microsoft, Esri, TomTom, Garmin, SafeGraph, GeoTechnologies, Inc, METI/NASA, USGS, EPA, NPS, US Census Bureau, USDA, USFWS



Maine Coastal Public Access Guide

Wonder Brook Park, Kennebunk

Latitude & Longitude: 43.3849, -70.5249



No picture yet... We are working on it!

If you have one to share, please contact us!



Amenities & Activities

Hand Carry Launch	Trailer Launch	Rec Fishing	Hiking
No	No	Yes	Yes
Tidal Use	Pier/Wharf	Tieup Spaces	Floating Dock
NA	No	No	No
Picnic Area	Pavilion/Picnic Shelter	Grill	
No	No	No	
Ferry Terminal	Restrooms	Lighthouse	
No	No	No	
Swimming (seasonal lifeguard)	Swimming (no lifeguard)	Dogs	
No	No	Yes	

Site Information

Sand Dune	Harbor	Mudflat	Salt Marsh
No	No	No	No
Beach	Rocky Shore	Tidal River	
No	No	Yes	
# Car Spots	# Trailer Spots	# ADA Spots	
6-10	0	0	

Photo Credit: NA

Site Description

This site offers a wooded, 2.5-mile hike close to the center of town with views of Wonder Brook and the Kennebunk River. Small brooks gurgle as the trail ends near but not at the river. The hike offers vibrant songbirds in the spring and views of wading birds in the river in summer; at dusk, bats dive for insects. An informational kiosk is available on-site, and the multiple trail options are well-marked and allow for varying lengths of hiking. A parking lot at the trailhead is at the end of Plummer Lane off of Summer Street, and is open from sunrise to sunset. Dogs are welcome.

Questions or feedback? Contact us at MaineCoastalProgram@maine.gov

<https://kennebunklandtrust.org/>

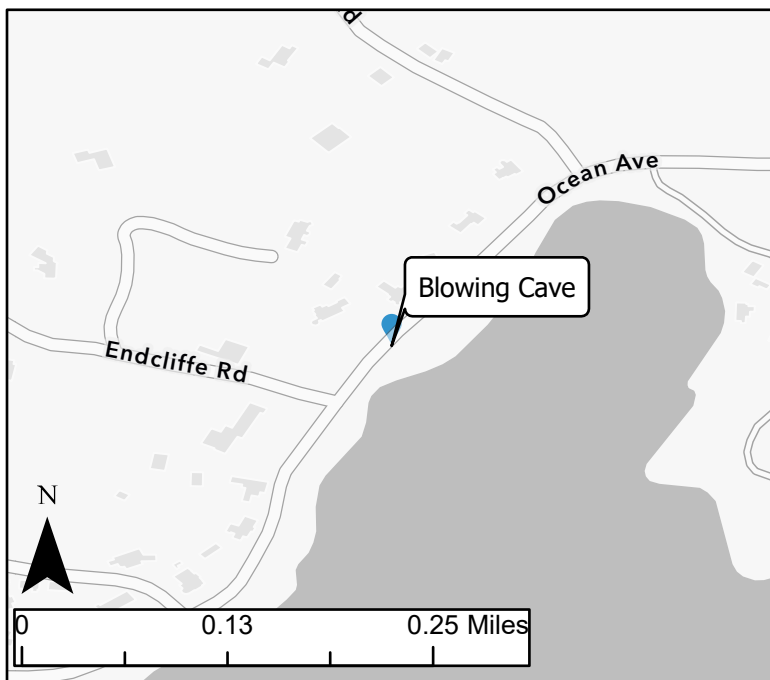
Esri Community Maps Contributors, © OpenStreetMap, Microsoft, Esri, TomTom, Garmin, SafeGraph, GeoTechnologies, Inc, METI/NASA, USGS, EPA, NPS, US Census Bureau, USDA, USFWS



Maine Coastal Public Access Guide

Blowing Cave, Kennebunkport

Latitude & Longitude: 43.3442, -70.4630



Amenities & Activities			
Hand Carry Launch	Trailer Launch	Rec Fishing	Hiking
No	No	No	No
Tidal Use	Pier/ Wharf	Tieup Spaces	Floating Dock
NA	No	No	No
Picnic Area	Pavilion/Picnic Shelter		Grill
No	No		No
Ferry Terminal	Restrooms	Lighthouse	
No	No	No	
Swimming (seasonal lifeguard)	Swimming (no lifeguard)	Dogs	
No	No	Yes	



Site Information			
Sand Dune	Harbor	Mudflat	Salt Marsh
No	No	No	No
Beach	Rocky Shore	Tidal River	
No	No	No	
# Car Spots	# Trailer Spots	# ADA Spots	
6-10	0	0	

Photo Credit: Brittney Nickerson

Site Description

This site lies along Parsons Way, a seaside walk that offers classic views of Maine's rock-bound coast. When waves roll in at high tide, surf crashes on ledges and flings mist into the air. Because of weathering, the sea cave does not produce spouts that are as showy as in the past, but tide and moon occasionally recreate conditions for the drama. The best view of the cave is near Walker's Point, facing west. With mild conditions, the rocks offer a scenic spot for a picnic. Parking is limited to 15 minutes next to the George W. Bush anchor memorial.

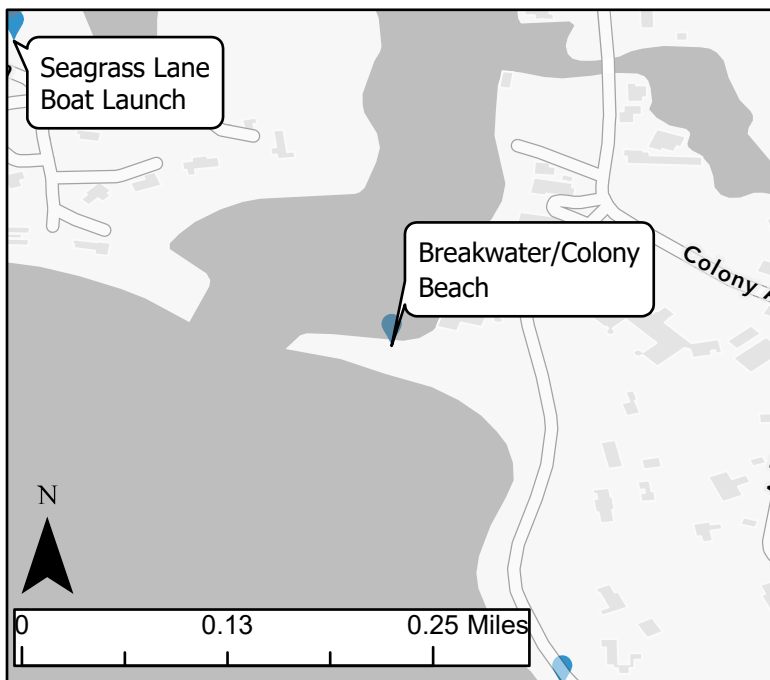
Questions or feedback? Contact us at MaineCoastalProgram@maine.gov



Maine Coastal Public Access Guide

Breakwater/Colony Beach, Kennebunkport

Latitude & Longitude: 43.3472, -70.4743



Amenities & Activities			
Hand Carry Launch	Trailer Launch	Rec Fishing	Hiking
No	No	Yes	No
Tidal Use	Pier/ Wharf	Tieup Spaces	Floating Dock
NA	No	No	No
Picnic Area	Pavilion/Picnic Shelter	Grill	
No	No	No	
Ferry Terminal	Restrooms	Lighthouse	
No	No	No	
Swimming (seasonal lifeguard)	Swimming (no lifeguard)	Dogs	
No	No	Yes	



Site Information			
Sand Dune	Harbor	Mudflat	Salt Marsh
No	No	No	No
Beach	Rocky Shore	Tidal River	
Yes	No	No	
# Car Spots	# Trailer Spots	# ADA Spots	
11-25	0	0	

Photo Credit: Brittney Nickerson

Site Description

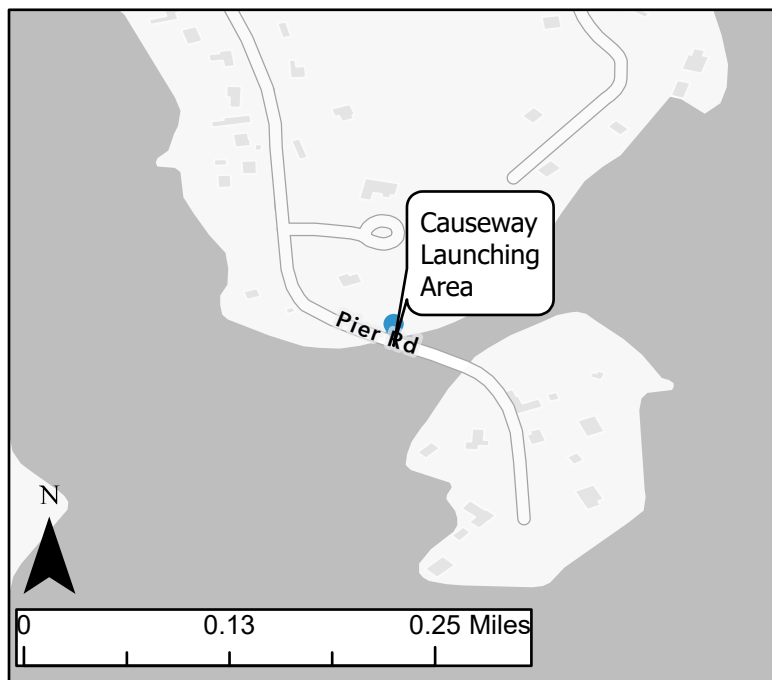
A mix of public and private ownership, this very popular, medium-sized sand beach is bisected by a large rock outcropping that is ideal for tide pool exploration. The breakwater, constructed from boulders, offers a flat walking surface out into the ocean. Nearby businesses include restaurants and shops. There are no public restrooms at the beach. Visitors are advised to check posted signs for water quality before swimming. Dogs are welcome. Limited parking is available adjacent to beach; there is additional parking on Ocean Ave in marked locations.



Maine Coastal Public Access Guide

Causeway Launching Area, Kennebunkport

Latitude & Longitude: 43.3677, -70.4323



No picture yet... We are working on it!
If you have one to share, please contact us!



Amenities & Activities

Hand Carry Launch	Trailer Launch	Rec Fishing	Hiking
Yes	No	Yes	No
Tidal Use	Pier/ Wharf	Tieup Spaces	Floating Dock
Part Tide	No	No	No
Picnic Area	Pavilion/Picnic Shelter	Grill	
No	No	No	
Ferry Terminal	Restrooms	Lighthouse	
No	No	No	
Swimming (seasonal lifeguard)	Swimming (no lifeguard)	Dogs	
No	No	Yes	

Site Information

Sand Dune	Harbor	Mudflat	Salt Marsh
No	Yes	No	No
Beach	Rocky Shore	Tidal River	
No	No	No	
# Car Spots	# Trailer Spots	# ADA Spots	
0	0	0	

Photo Credit: NA

Site Description

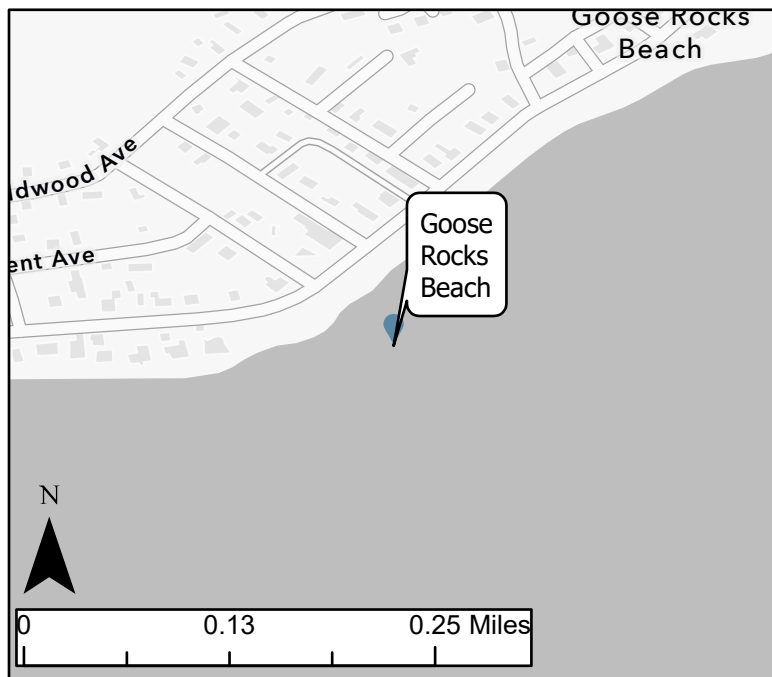
This part-tide gravel area, which lies next to a causeway connecting Trott Island in Cape Porpoise with a tiny island to the south, is best for kayaks and canoes. There is no parking on-site.



Maine Coastal Public Access Guide

Goose Rocks Beach, Kennebunkport

Latitude & Longitude: 43.3984, -70.4103



Amenities & Activities

Hand Carry Launch	Trailer Launch	Rec Fishing	Hiking
Yes	No	No	No
Tidal Use	Pier/Wharf	Tieup Spaces	Floating Dock
NA	No	No	No
Picnic Area	Pavilion/Picnic Shelter	Grill	
No	No	No	
Ferry Terminal	Restrooms	Lighthouse	
No	No	No	
Swimming (seasonal lifeguard)	Swimming (no lifeguard)	Dogs	
No	Yes	Yes	



Site Information

Sand Dune	Harbor	Mudflat	Salt Marsh
No	No	No	No
Beach	Rocky Shore	Tidal River	
Yes	No	No	
# Car Spots	# Trailer Spots	# ADA Spots	
26-50	0	1-5	

Photo Credit: NA

Site Description

This 3-mile sandy beach, protected by a barrier reef (Goose Rocks), is known for soft sand that is ideal for walking and jogging. Two smooth, wide, inviting crescents face open ocean, with plenty of room to set up chairs and umbrellas, relax, swim and comb the shore for sand dollars. The beach is popular with families, paddlers who can launch hand-carried craft from the sand, and those who fish from shore. Birders can scout a marsh at the southeast end for wading and water birds. Summer cottages line the beach road and there is a general store nearby. There are no lifeguards or permanent restroom facilities on-site. Seasonal dog rules apply; visitors are encouraged to check the town website before visiting. Street parking is available for those with a permit.

Questions or feedback? Contact us at MaineCoastalProgram@maine.gov

<https://www.kporttrust.org/>

Esri Community Maps Contributors, © OpenStreetMap, Microsoft, Esri, TomTom, Garmin, SafeGraph, GeoTechnologies, Inc, METI/NASA, USGS, EPA, NPS, US Census Bureau, USDA, USFWS



Maine Coastal Public Access Guide

Grist Mill Property, Kennebunkport

Latitude & Longitude: 43.3647, -70.4784



Amenities & Activities			
Hand Carry Launch	Trailer Launch	Rec Fishing	Hiking
Yes	No	No	No
Tidal Use	Pier/ Wharf	Tieup Spaces	Floating Dock
Part Tide	No	No	Yes
Picnic Area	Pavilion/Picnic Shelter		Grill
Yes	No		No
Ferry Terminal	Restrooms	Lighthouse	
No	No	No	
Swimming (seasonal lifeguard)	Swimming (no lifeguard)	Dogs	
No	No	Yes	



Site Information			
Sand Dune	Harbor	Mudflat	Salt Marsh
No	No	No	No
Beach	Rocky Shore	Tidal River	
No	No	Yes	
# Car Spots	# Trailer Spots	# ADA Spots	
0	0	0	

Photo Credit: Kennebunkport Conservation Trust

Site Description

This site, owned by Kennebunkport Conservation Trust, provides access to the Kennebunk River. A walkway runs down to a sturdy float appropriate for launching canoes and kayaks. Granite benches in the historic shape of mill parts and picnic tables are located near the ramp. The launch is open during daylight hours, and boaters will find better launch conditions near or on high tide. Hand-carry boats may be driven to the property to be dropped off, but no parking is available on site. There is public parking at the fire station on North Street.



Maine Coastal Public Access Guide

Parsons Way, Kennebunkport

Latitude & Longitude: 43.3442, -70.4728



Amenities & Activities			
Hand Carry Launch	Trailer Launch	Rec Fishing	Hiking
No	No	No	No
Tidal Use	Pier/ Wharf	Tieup Spaces	Floating Dock
NA	No	No	No
Picnic Area	Pavilion/Picnic Shelter		Grill
No	No		No
Ferry Terminal	Restrooms	Lighthouse	
No	No	No	
Swimming (seasonal lifeguard)	Swimming (no lifeguard)	Dogs	
No	No	Yes	



Site Information			
Sand Dune	Harbor	Mudflat	Salt Marsh
No	No	No	No
Beach	Rocky Shore	Tidal River	
No	Yes	No	
# Car Spots	# Trailer Spots	# ADA Spots	
11-25	0	0	

Photo Credit: Brittney Nickerson

Site Description

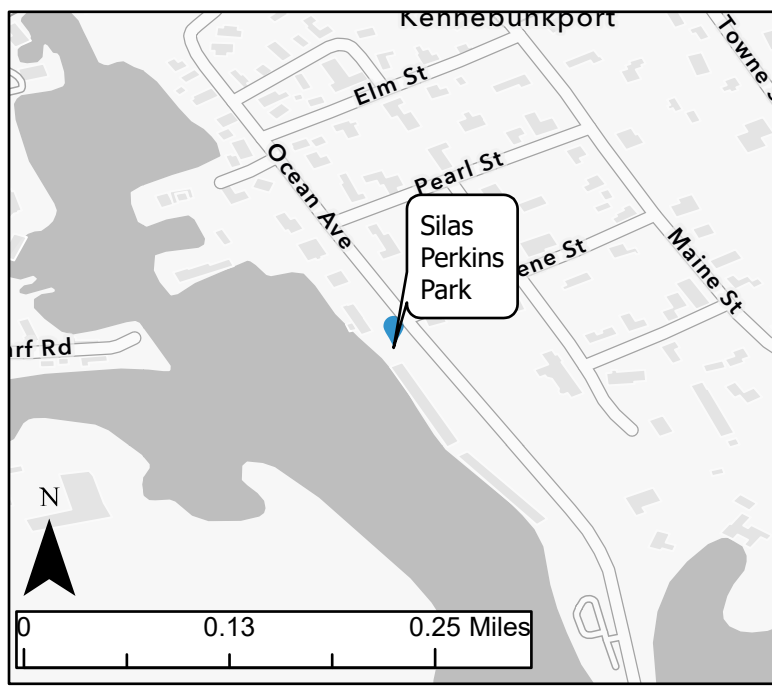
This paved Ocean Ave walking trail offers dramatic ocean views with numerous spur trails linking the road, the path and the water. The path provides access to the popular Blowing Cave and Spouting Rock areas and takes visitors by the Bush family's summer estate on spectacular Walker's Point. The complete walk from Dock Square along the Kennebunk River to Walker's Point is 4.8 miles. Summer traffic is heavy on the Ocean Ave. There is limited off-street parking along Ocean Ave before St. Ann's Church.



Maine Coastal Public Access Guide

Silas Perkins Park, Kennebunkport

Latitude & Longitude: 43.3580, -70.4751



No picture yet... We are working on it!

If you have one to share, please contact us!



Amenities & Activities

Hand Carry Launch	Trailer Launch	Rec Fishing	Hiking
No	No	No	No
Tidal Use	Pier/Wharf	Tieup Spaces	Floating Dock
NA	No	No	No
Picnic Area	Pavilion/Picnic Shelter	Grill	
Yes	No	No	
Ferry Terminal	Restrooms	Lighthouse	
No	No	No	
Swimming (seasonal lifeguard)	Swimming (no lifeguard)	Dogs	
No	No	Yes	

Site Information

Sand Dune	Harbor	Mudflat	Salt Marsh
No	Yes	No	No
Beach	Rocky Shore	Tidal River	
No	No	No	
# Car Spots	# Trailer Spots	# ADA Spots	
11-25	0	0	

Photo Credit: NA

Site Description

This small park along the Kennebunk River overlooks a busy marina full of sail and motor yachts. The park, with picnic tables and benches, is a restful spot in the middle of a bustling summer resort area. Dogs are not allowed. There is limited on-street parking on adjacent streets. The park is a short walk from the parking areas at the Dock Square shopping district.

Questions or feedback? Contact us at MaineCoastalProgram@maine.gov

<https://www.kennebunkportme.gov/>

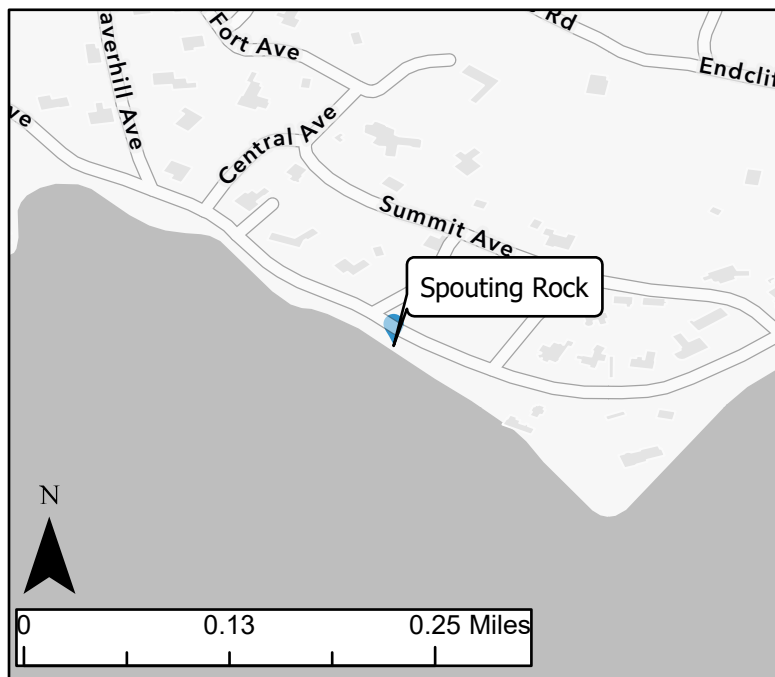
Esri Community Maps Contributors, © OpenStreetMap, Microsoft, Esri, TomTom, Garmin, SafeGraph, GeoTechnologies, Inc, METI/NASA, USGS, EPA, NPS, US Census Bureau, USDA, USFWS



Maine Coastal Public Access Guide

Spouting Rock, Kennebunkport

Latitude & Longitude: 43.3417, -70.4682



Amenities & Activities			
Hand Carry Launch	Trailer Launch	Rec Fishing	Hiking
No	No	No	No
Tidal Use	Pier/ Wharf	Tieup Spaces	Floating Dock
NA	No	No	No
Picnic Area	Pavilion/Picnic Shelter		Grill
No	No		No
Ferry Terminal	Restrooms	Lighthouse	
No	No	No	
Swimming (seasonal lifeguard)	Swimming (no lifeguard)	Dogs	
No	No	Yes	



Site Information			
Sand Dune	Harbor	Mudflat	Salt Marsh
No	No	No	No
Beach	Rocky Shore	Tidal River	
No	Yes	No	
# Car Spots	# Trailer Spots	# ADA Spots	
6-10	0	0	

Photo Credit: Brittney Nickerson

Site Description

Spouting Rock sends spray high into the air, providing a show of exploding salt water. Located along Parsons Way – with a few benches positioned for the view – the attraction lures thousands of tourists each year. Walker's Point, the family retreat of President George H.W. Bush, offers a dramatic backdrop to the ocean's restless waves and pounding surf. There is limited off-street parking.

Questions or feedback? Contact us at MaineCoastalProgram@maine.gov