


**Fall 2016 survey**



in  
s or  
the  
office  
set in  
fisher  
Magas  
waters

do call  
he use  
wharfo  
of Guard  
mapping

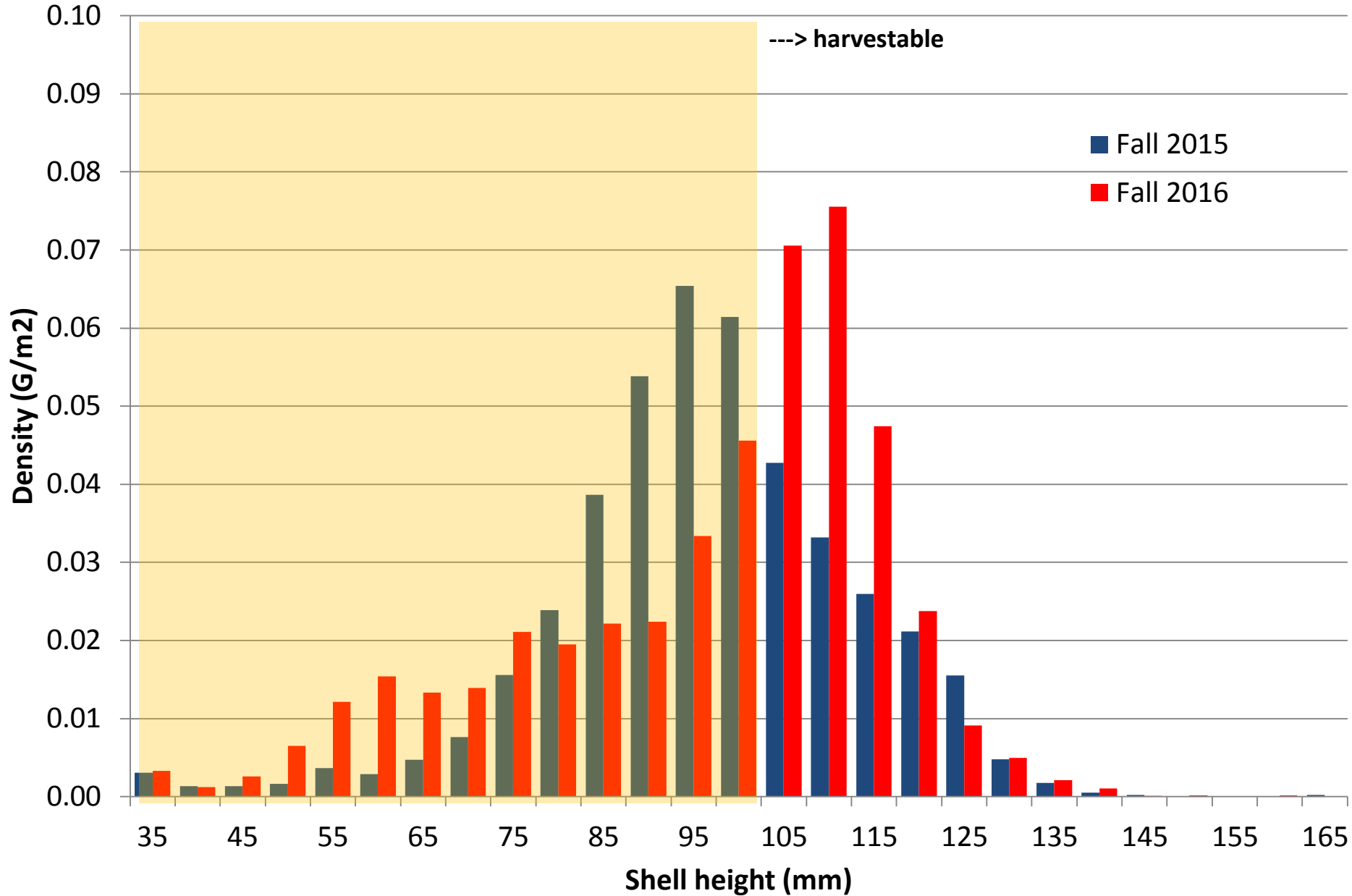
ES  
in number  
movement  
ming these  
prime's #25

see may de  
s route due  
inians, navi-  
by situations

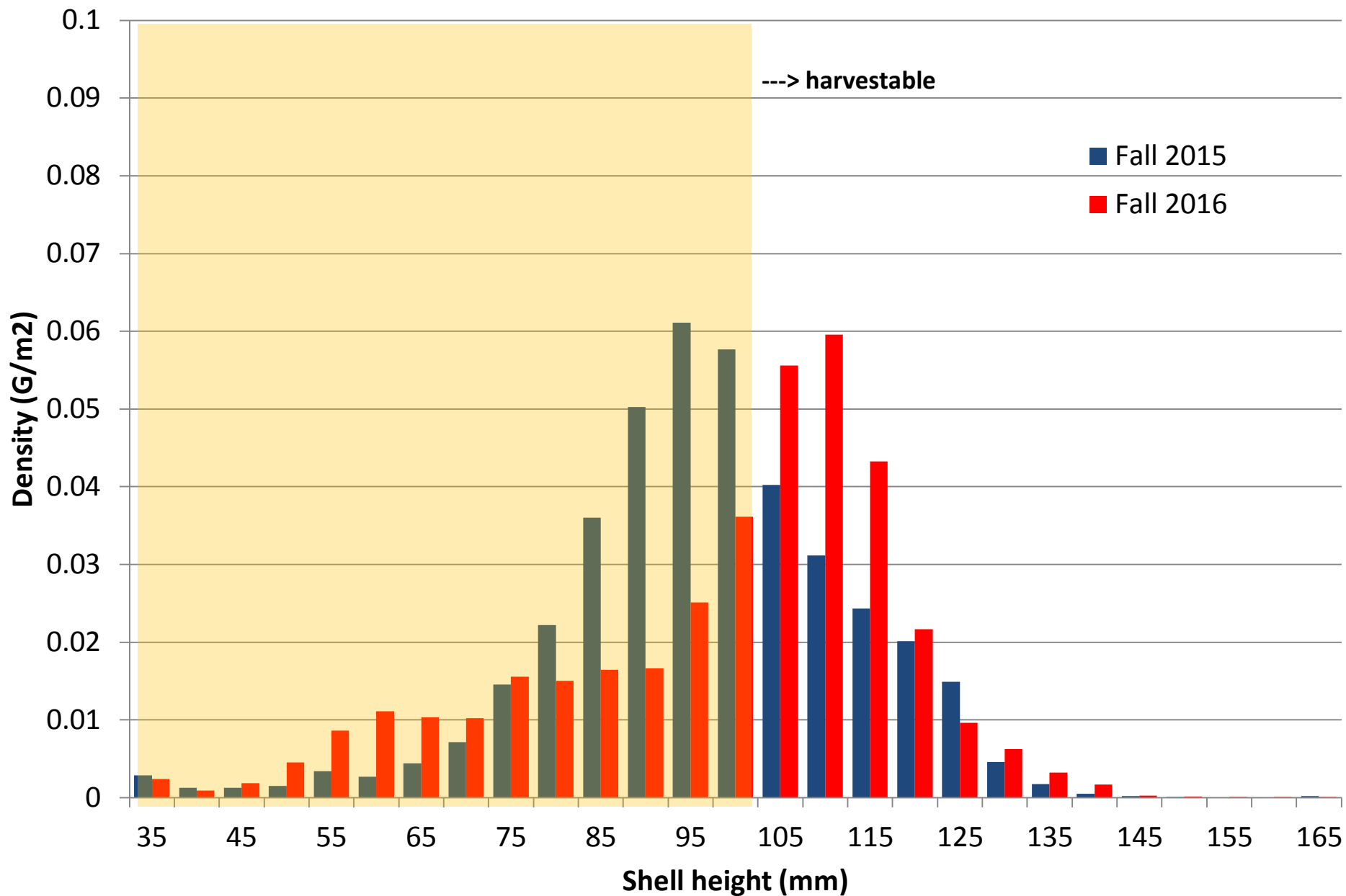
MAINE  
(UNITED STATES)



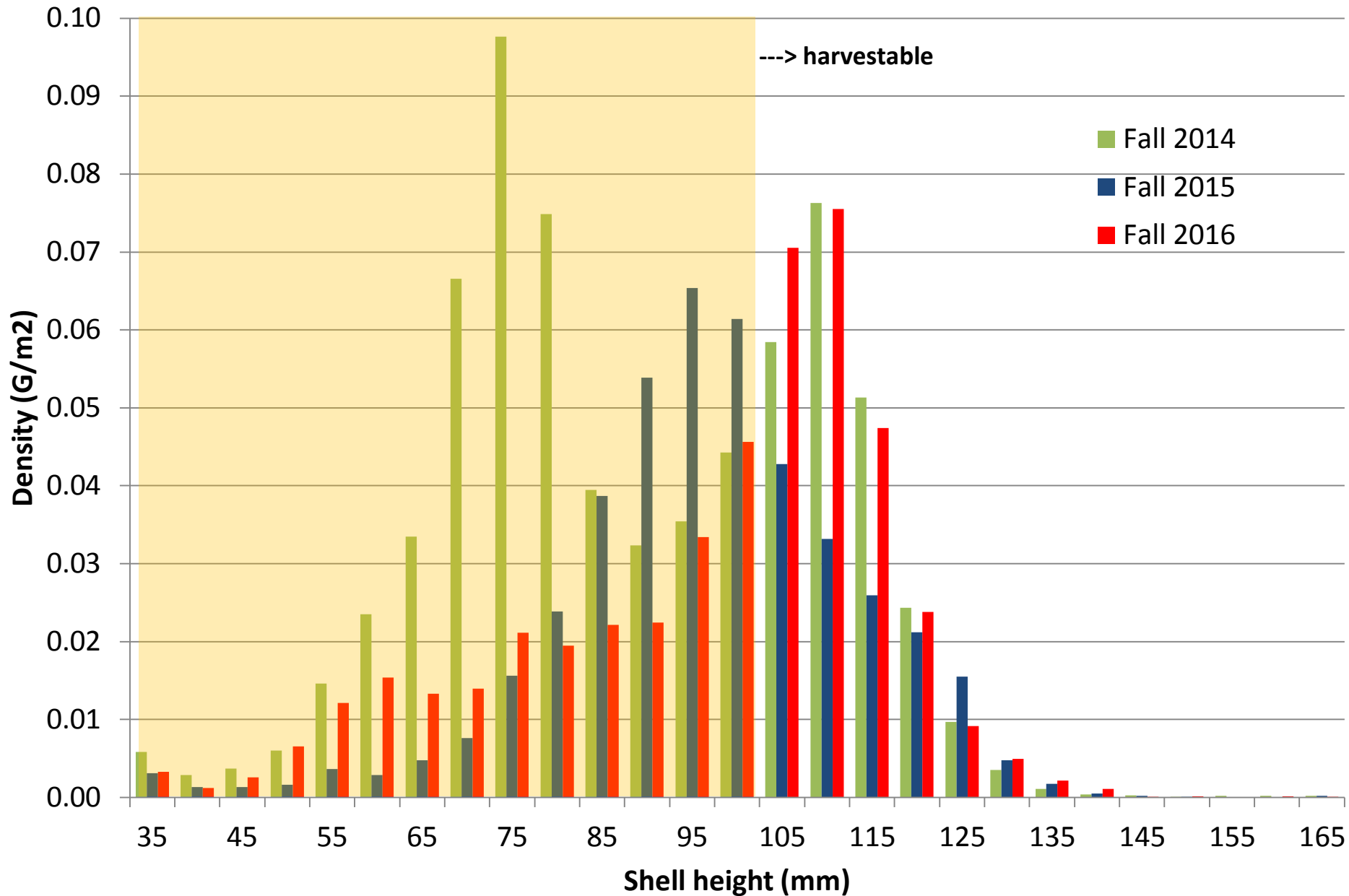
# Cobscook Bay Fall 2016 densities by size bin compared to same Fall 2015 stations, 71 stations



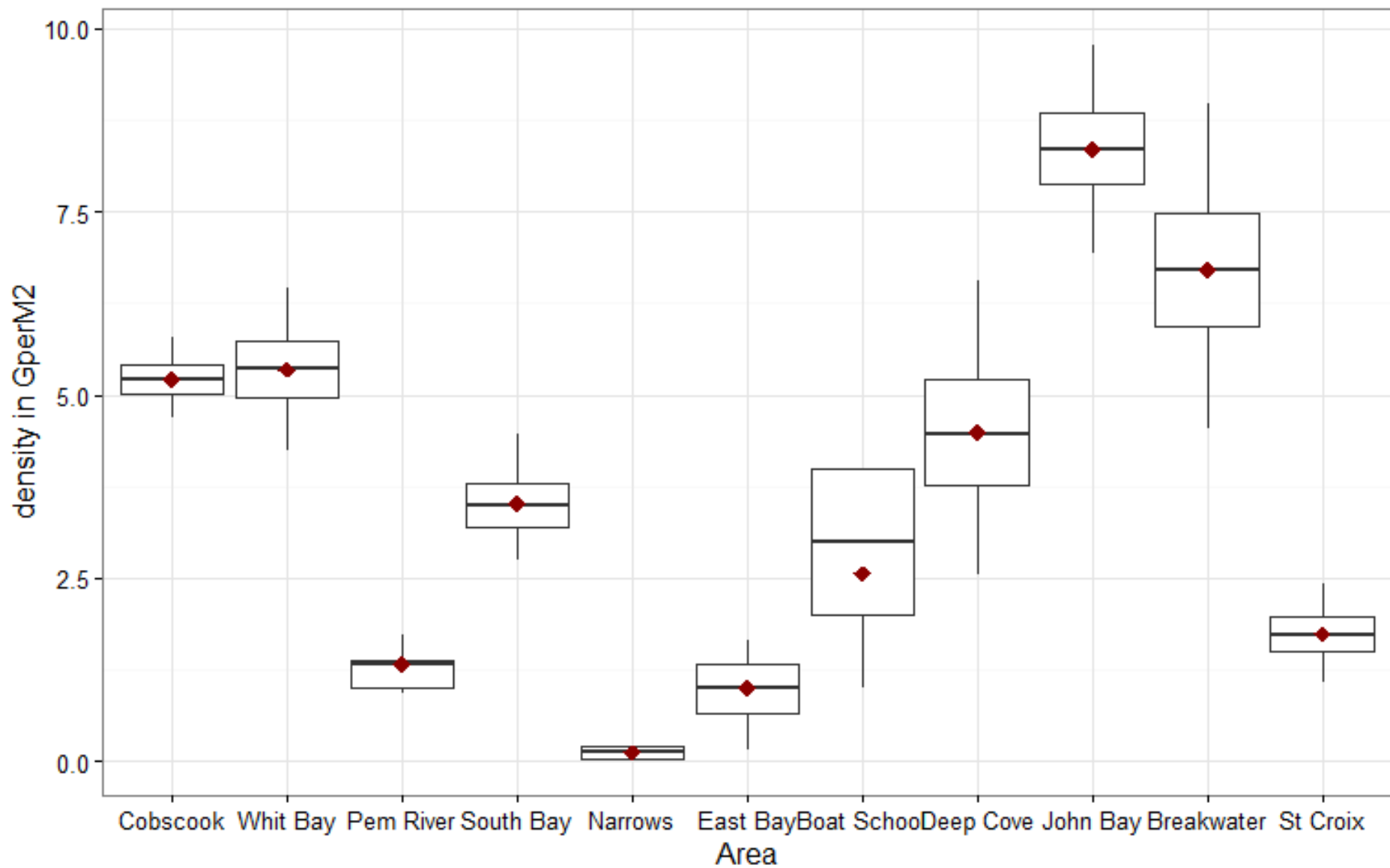
# Cobscook Bay Fall 2016 densities by size bin (121 stations) 11/02 - 11/11/2016, with 2015 (76 stations)



# Cobscook Bay Fall 2016 densities by size bin compared to same Fall 2015 and Fall 2014 stations (sites = 71)



2016 survey means with bootstrapped 95% CI



## Quantiles for bootstraps, weighted by subarea and substrata hectares

Area	2.5%	25%	50%	75%	97.5%
Cobscook (g/m <sup>2</sup> )	4.69	5.02	5.22	5.40	5.77
Whiting Bay (g/m <sup>2</sup> )	4.25	4.96	5.35	5.74	6.46

# Whiting Bay Fall 2016 densities by size bin (n=2205)

11/07/2016 25 stations

