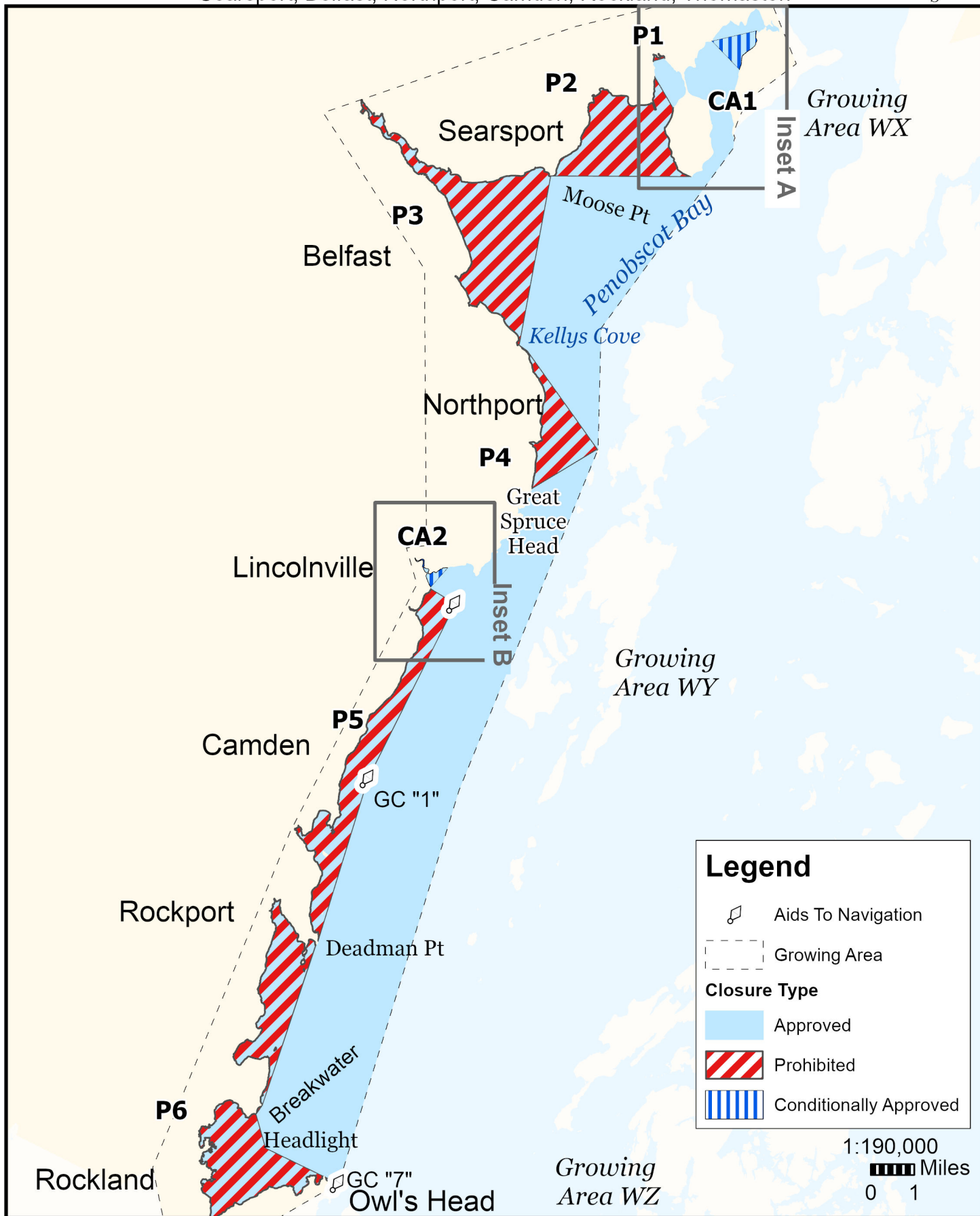


Maine Department of Marine Resources

Growing Area WW, Insets A - B

June 21, 2024

Searsport, Belfast, Northport, Camden, Rockland, Thomaston



This map is provided as a courtesy. Read the provided legal notice for closure details. Closures are not shown outside of the designated growing area. Maritime navigational aids are for reference only and are not suitable for maritime navigation.



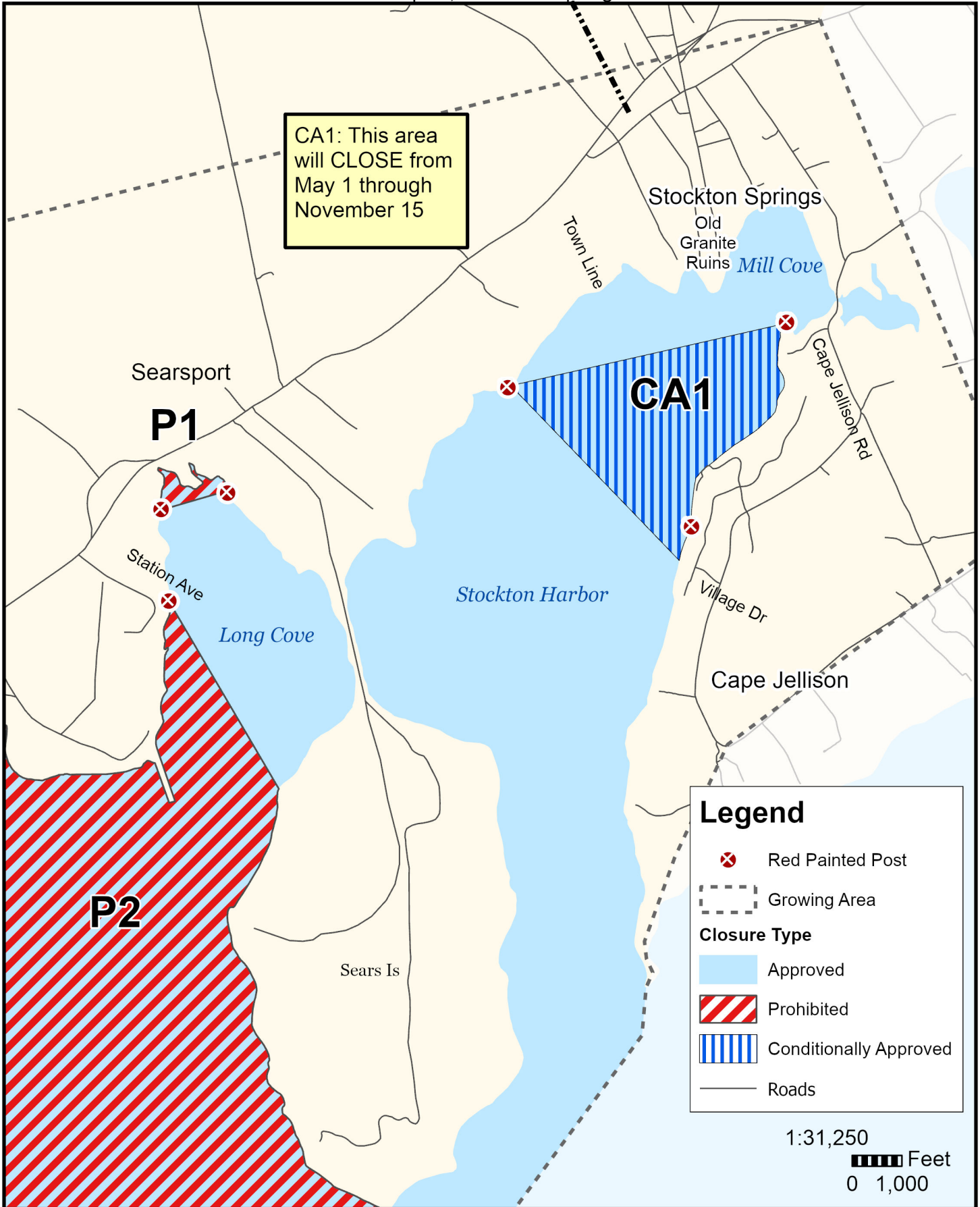
Maine Department of Marine Resources

Growing Area WW, Inset A

June 21, 2024



Searsport, Stockton Springs



Legend

- Red Painted Post
- Growing Area

Closure Type

- Approved
- Prohibited
- Conditionally Approved
- Roads

1:31,250
 Feet
 0 1,000

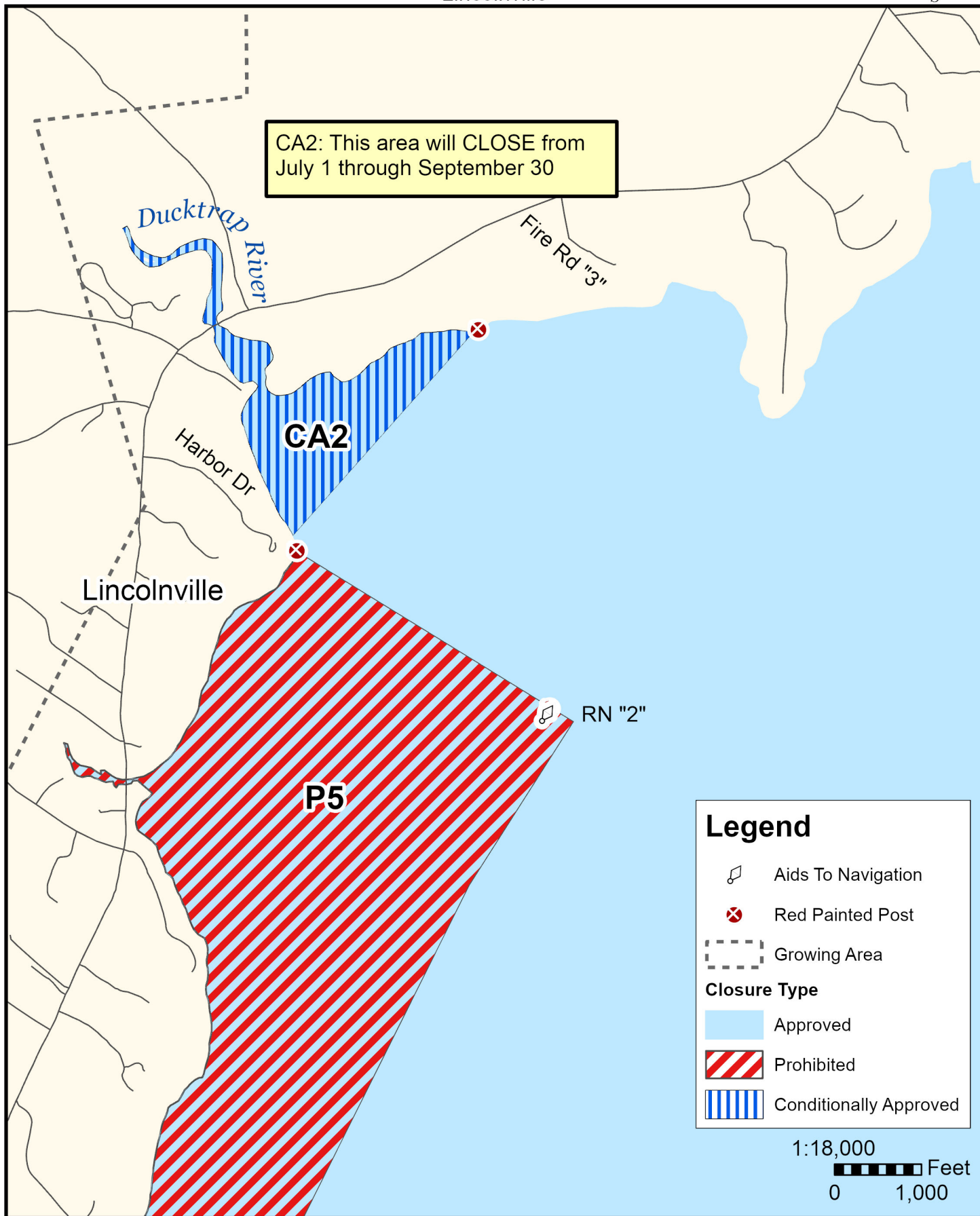

This map is provided as a courtesy. Read the provided legal notice for closure details. Closures are not shown outside of the designated growing area. Maritime navigational aids are for reference only and are not suitable for maritime navigation.

Maine Department of Marine Resources

Growing Area WW, Inset B

June 21, 2024

Lincolnvile



This map is provided as a courtesy. Read the provided legal notice for closure details. Closures are not shown outside of the designated growing area. Maritime navigational aids are for reference only and are not suitable for maritime navigation.