

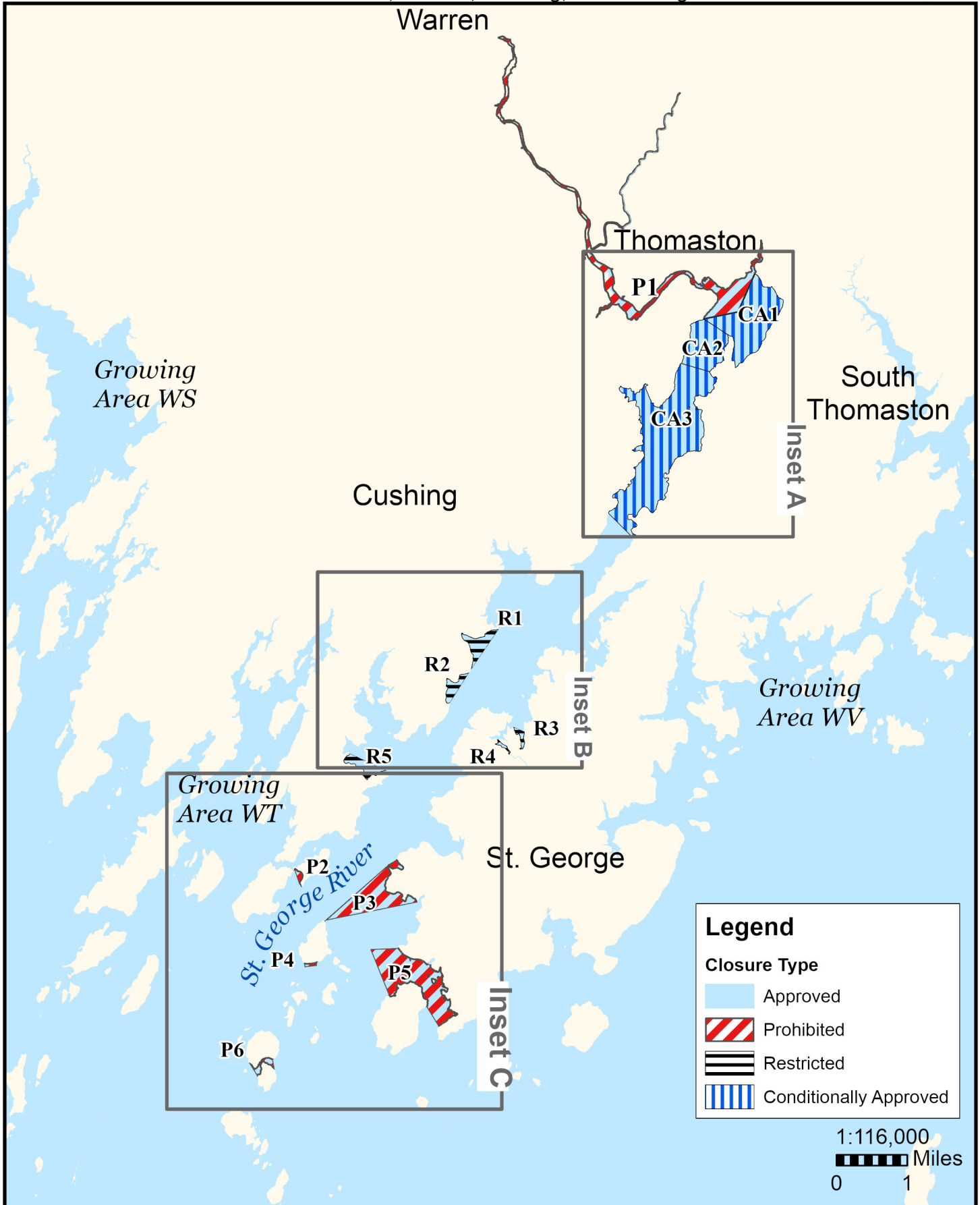


# Maine Department of Marine Resources

## Growing Area WU, Insets A - C

Thomaston, Warren, Cushing, Saint George

May 29, 2024



This map is provided as a courtesy. Read the provided legal notice for closure details. Closures are not shown outside of the designated growing area. Maritime navigational aids are for reference only and are not suitable for maritime navigation.

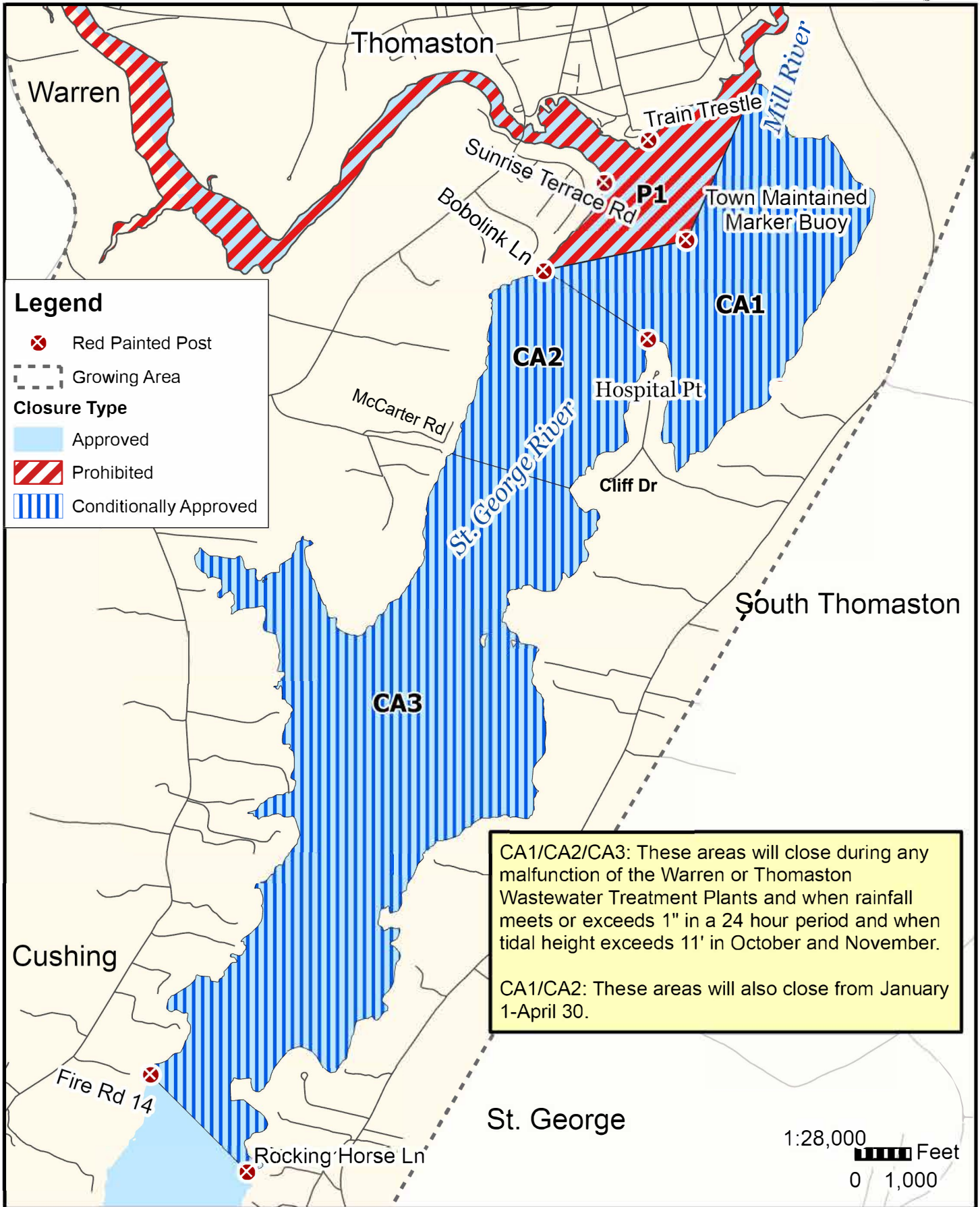


# Maine Department of Marine Resources

## Growing Area WU, Inset A

Thomaston

May 29, 2024



**Legend**

- ⊗ Red Painted Post
- ⋯ Growing Area

**Closure Type**

- Approved
- Prohibited
- Conditionally Approved

CA1/CA2/CA3: These areas will close during any malfunction of the Warren or Thomaston Wastewater Treatment Plants and when rainfall meets or exceeds 1" in a 24 hour period and when tidal height exceeds 11' in October and November.

CA1/CA2: These areas will also close from January 1-April 30.

This map is provided as a courtesy. Read the provided legal notice for closure details. Closures are not shown outside of the designated growing area. Maritime navigational aids are for reference only and are not suitable for maritime navigation.

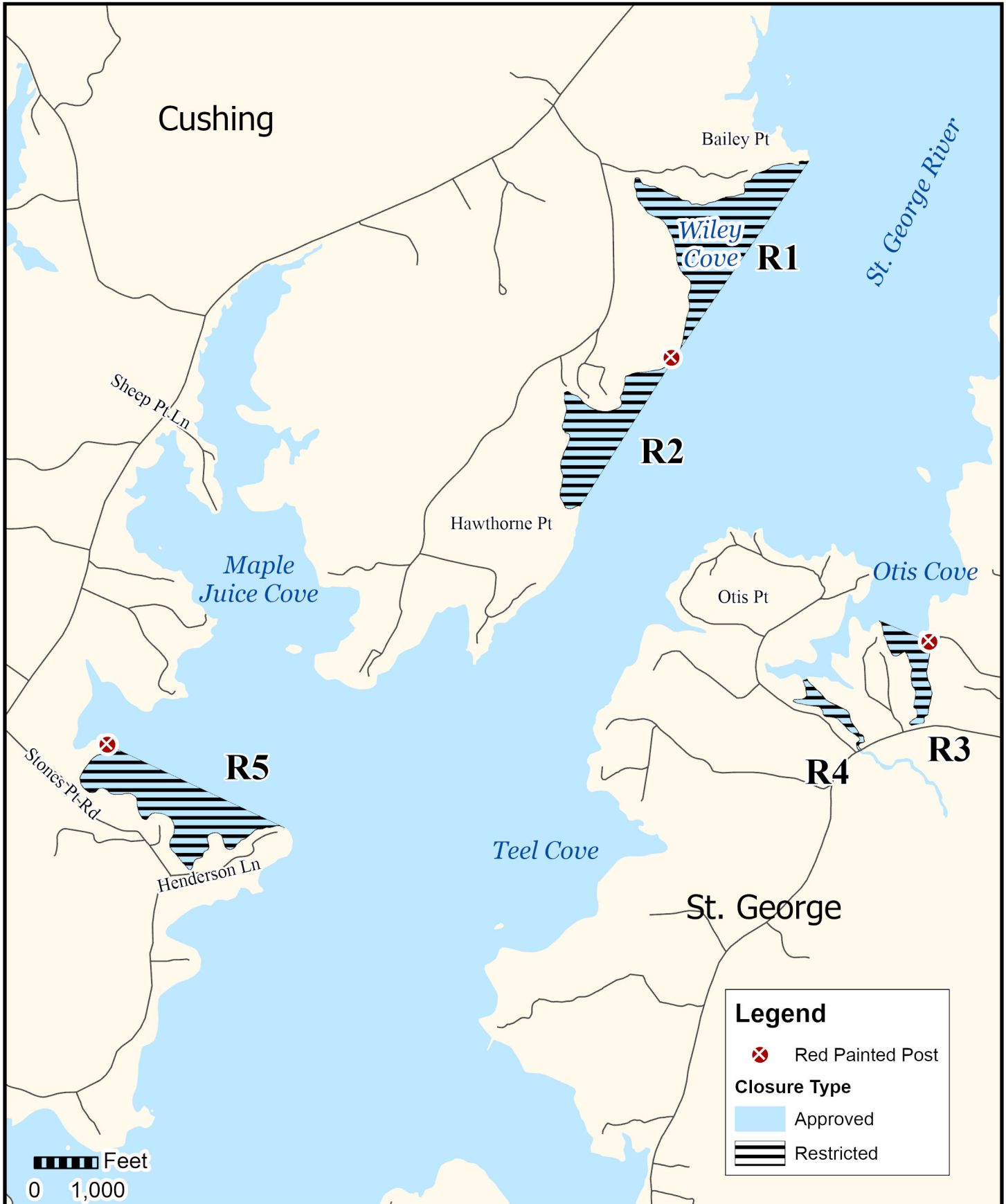


# Maine Department of Marine Resources

## Growing Area WU, Inset B

Thomaston, South Thomaston, Cushing, St. George

May 29, 2024



This map is provided as a courtesy. Read the provided legal notice for closure details. Closures are not shown outside of the designated growing area. Maritime navigational aids are for reference only and are not suitable for maritime navigation.

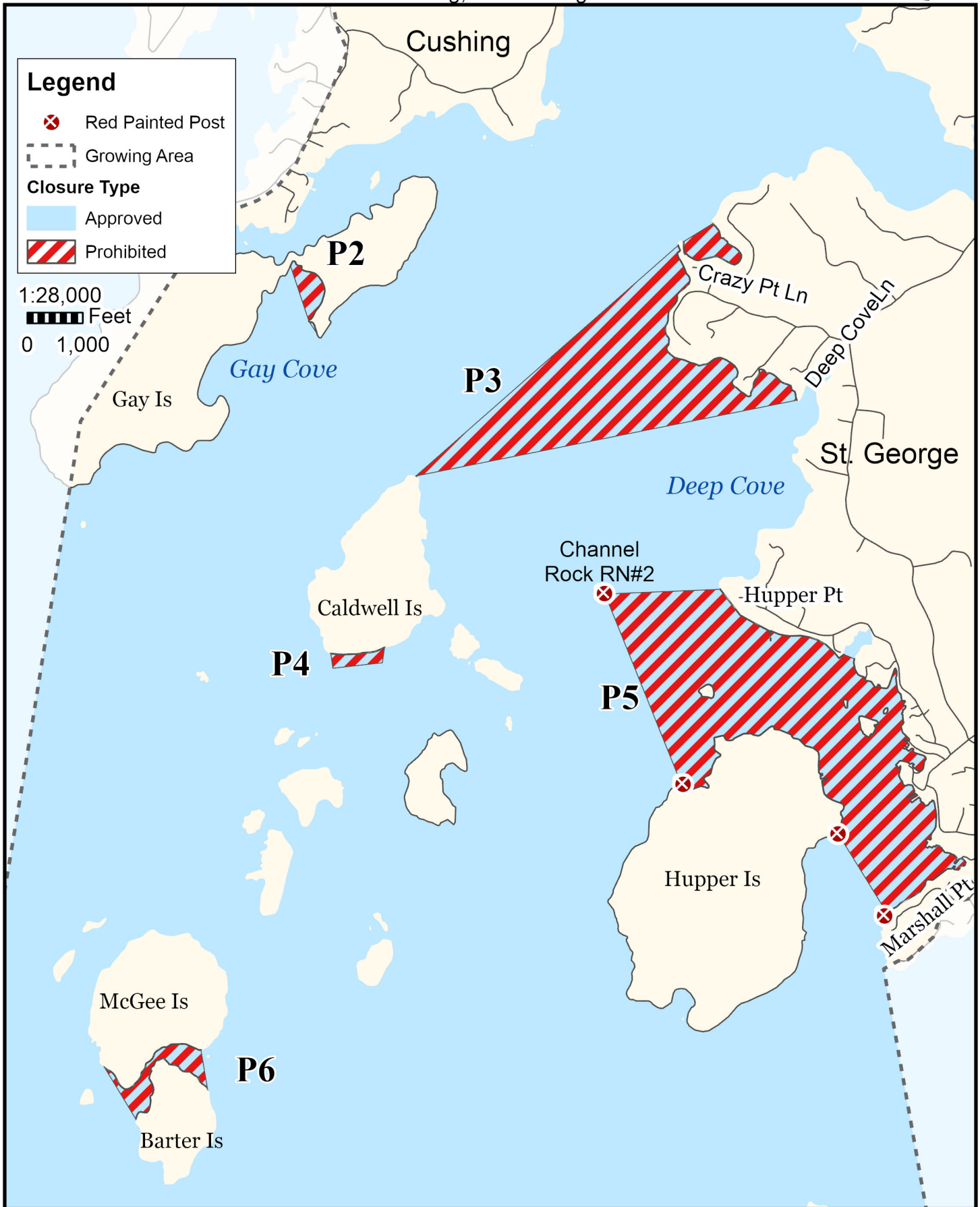


# Maine Department of Marine Resources

## Growing Area WU, Inset C

May 29, 2024

Cushing, Saint George



This map is provided as a courtesy. Read the provided legal notice for closure details. Closures are not shown outside of the designated growing area. Maritime navigational aids are for reference only and are not suitable for maritime navigation.