



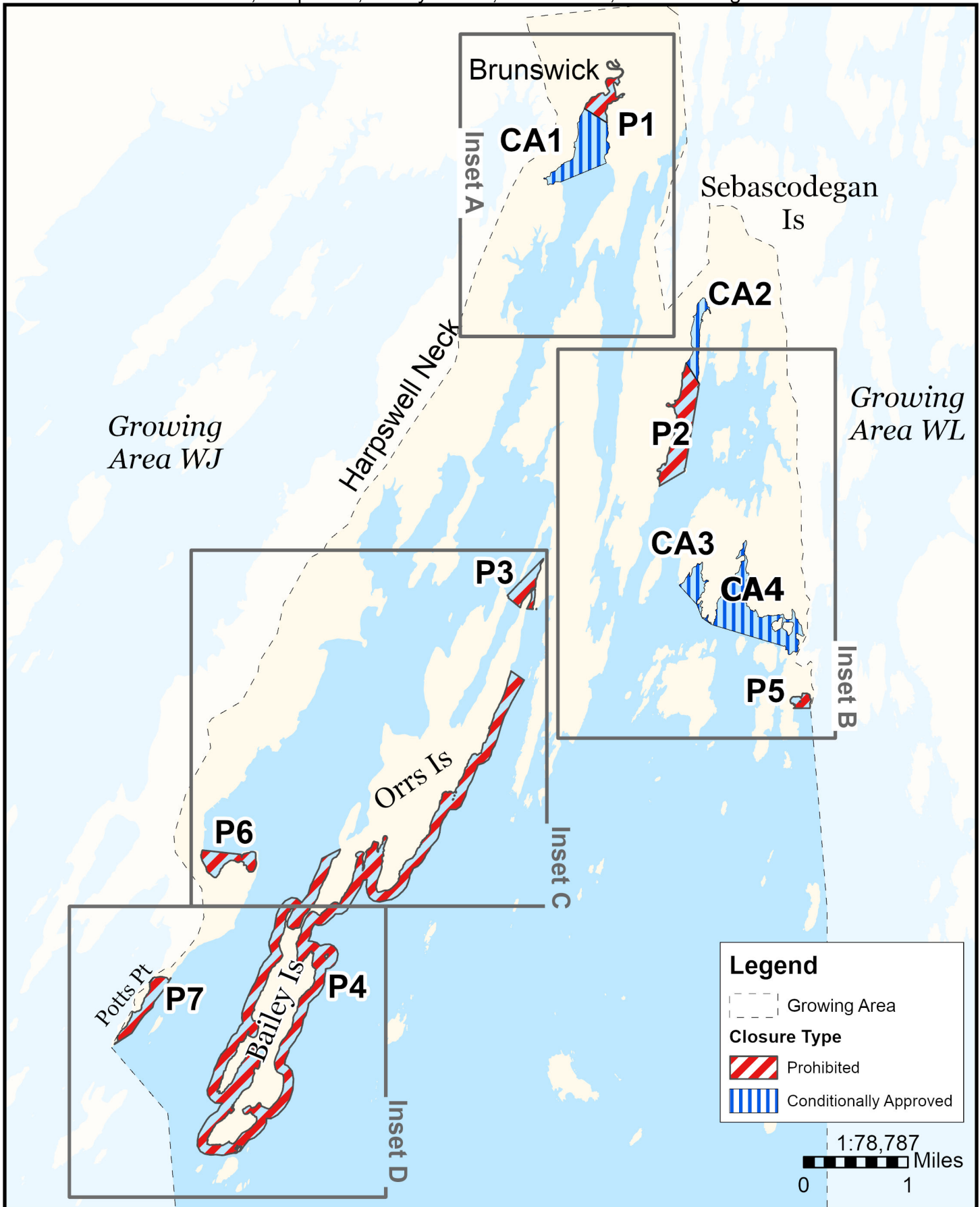
Maine Department of Marine Resources

Growing Area WK, Insets A - D

9/4/24



Brunswick, Harpswell, Bailey Island, Orrs Island, Sebascodegan Island



This map is provided as a courtesy. Read the provided legal notice for closure details. Closures are not shown outside of the designated growing area. Maritime navigational aids are for reference only and are not suitable for maritime navigation.

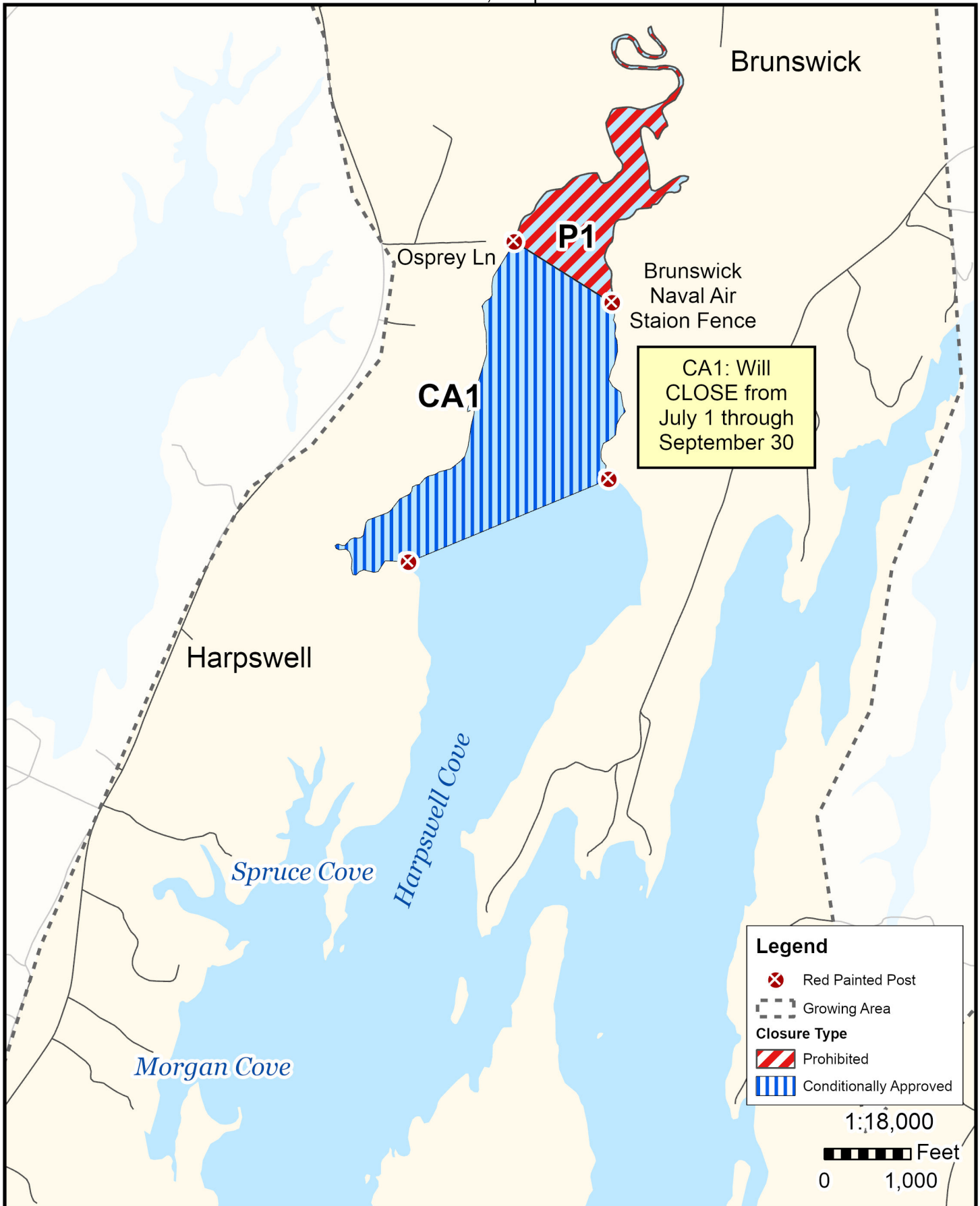


Maine Department of Marine Resources

Growing Area WK, Inset A

9/4/24

Brunswick, Harpswell



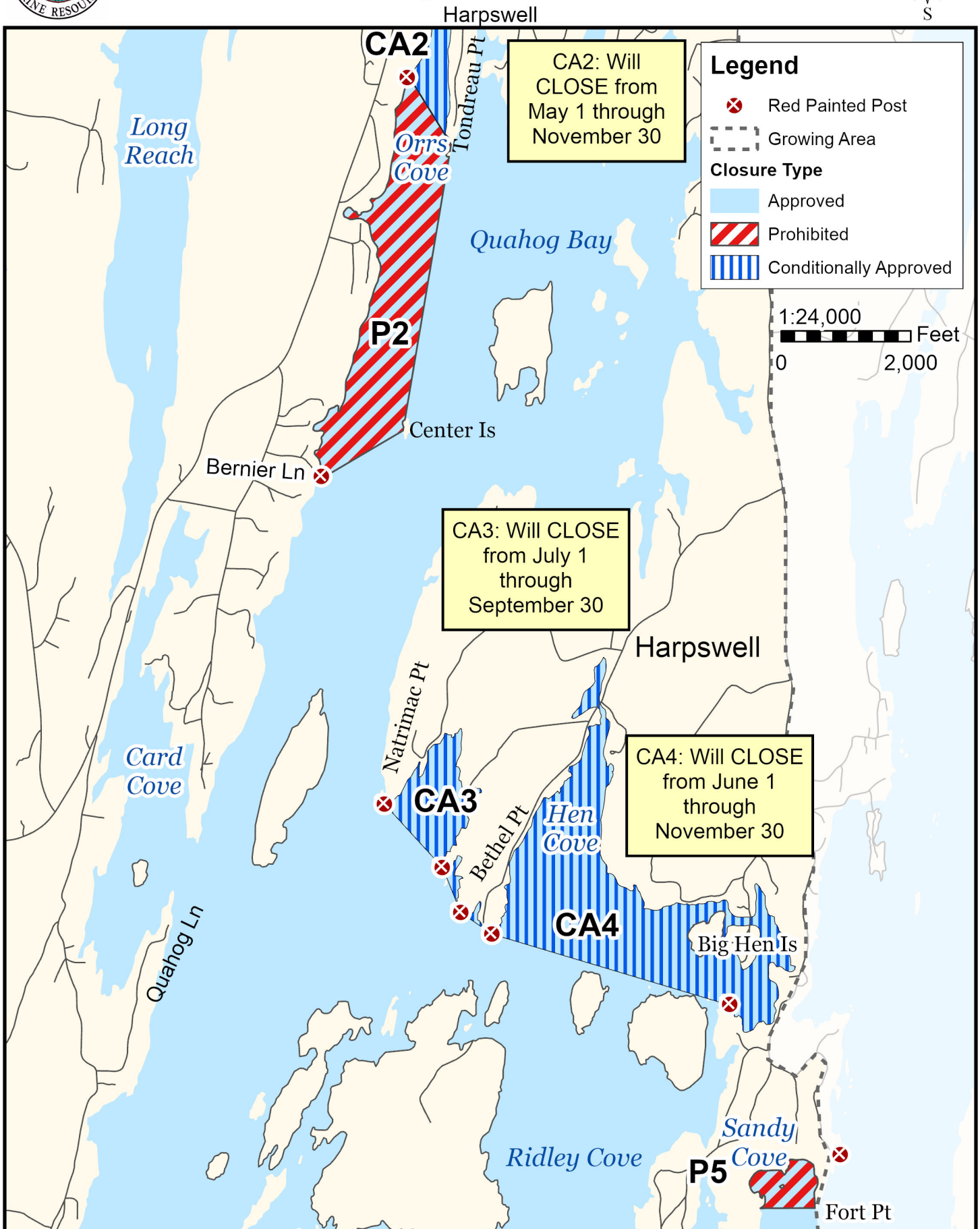
This map is provided as a courtesy. Read the provided legal notice for closure details. Closures are not shown outside of the designated growing area. Maritime navigational aids are for reference only and are not suitable for maritime navigation.



Maine Department of Marine Resources

Growing Area WK, Inset B

9/4/24



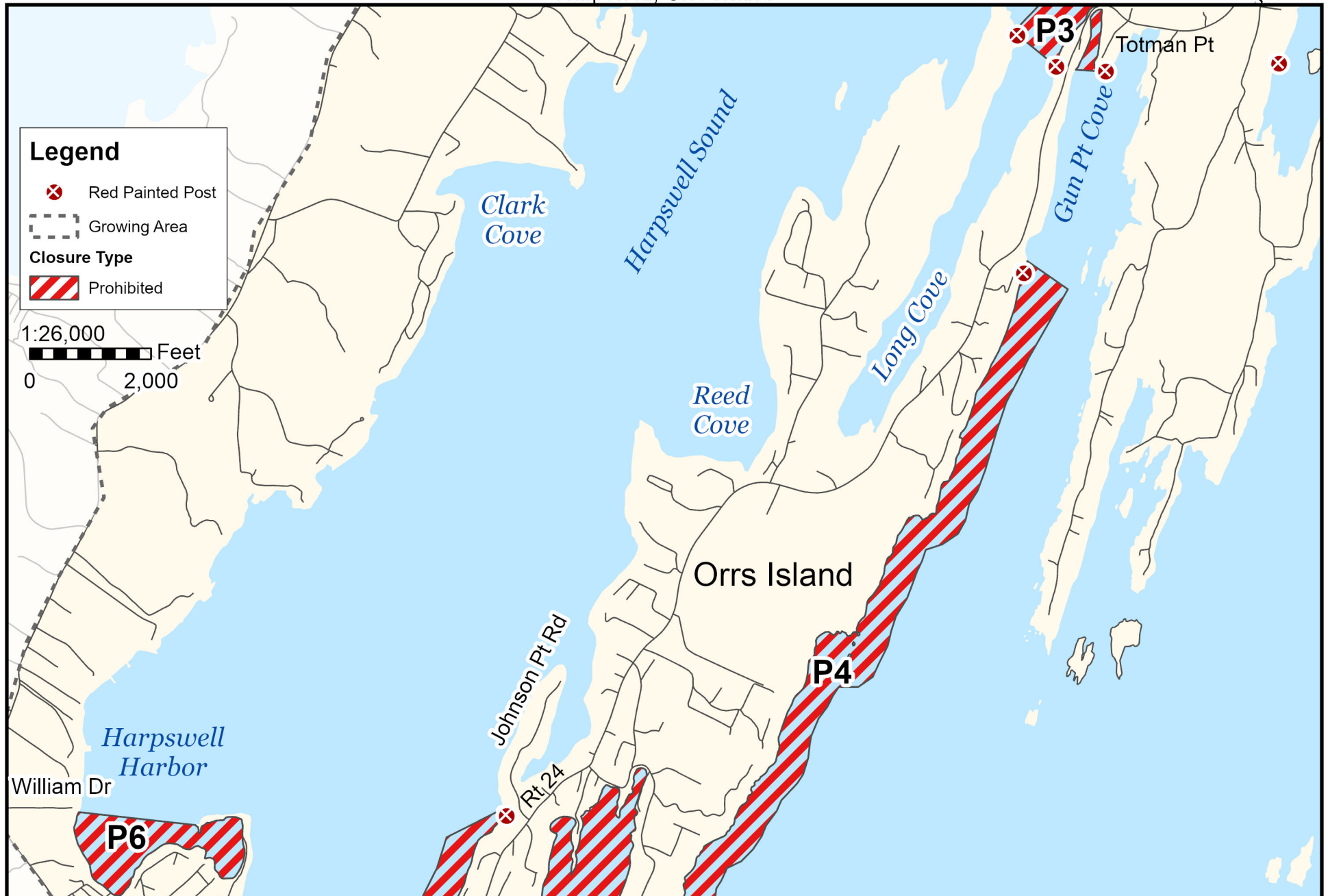
This map is provided as a courtesy. Read the provided legal notice for closure details. Closures are not shown outside of the designated growing area. Maritime navigational aids are for reference only and are not suitable for maritime navigation.

Maine Department of Marine Resources

Growing Area WK, Inset C

9/4/24

Harpswell, Orrs Island




This map is provided as a courtesy. Read the provided legal notice for closure details. Closures are not shown outside of the designated growing area. Maritime navigational aids are for reference only and are not suitable for maritime navigation.



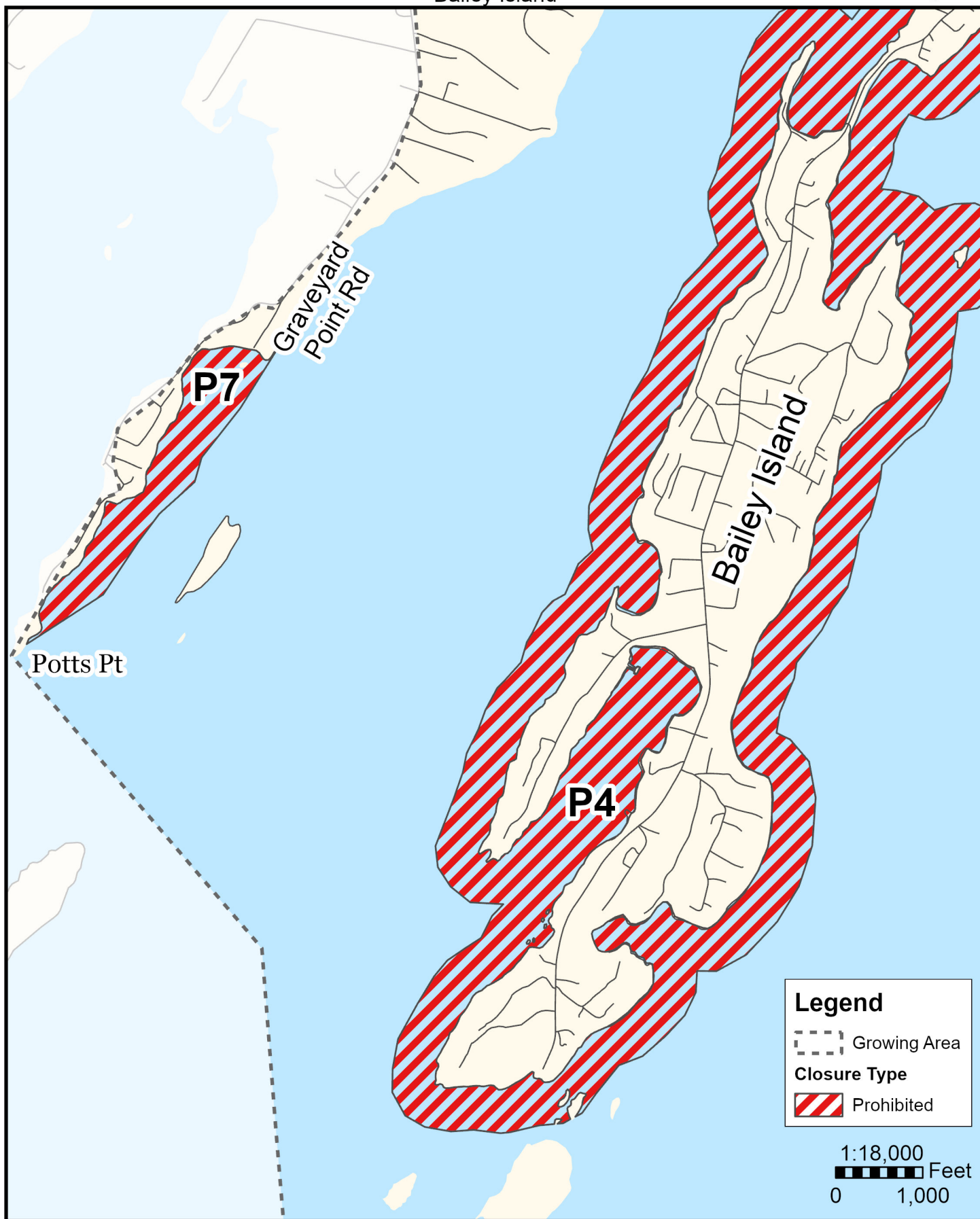
Maine Department of Marine Resources

Growing Area WK, Inset D

9/4/24



Bailey Island



This map is provided as a courtesy. Read the provided legal notice for closure details. Closures are not shown outside of the designated growing area. Maritime navigational aids are for reference only and are not suitable for maritime navigation.