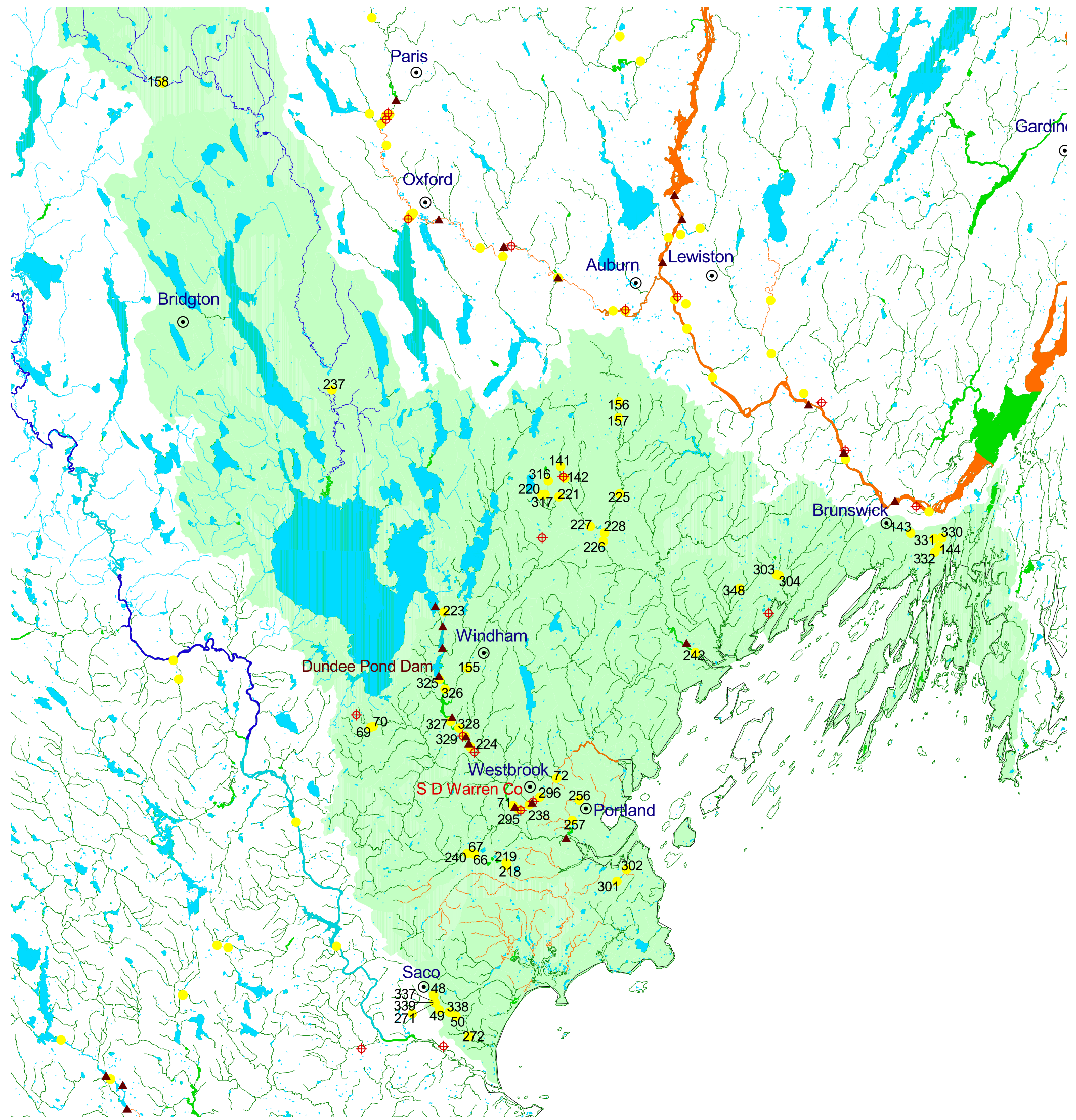


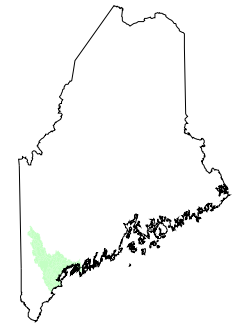
# Basin Map 8 Presumpscot Aquatic Life Criteria Attainment.



## Aquatic Life Model Results

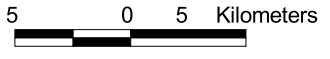
Year Sampled

- Class A or AA
- Class B
- Class C
- Non-attainment



Station Number

- Major Towns
- ▲ Significant Dams
- ⊕ Significant Point Sources
- Biomonitoring Stations
- Lakes and Ponds (Class GPA)
- Legal Class - Rivers and Streams\*
- AA
- A
- B
- C
- Presumpscot Basin



Maine DEP, 1999

	84	85	86	89	91	92	94	95	96	97
Capsic Stream 256										
257										
Cole Brook 316										
317										
Collyer Brook 227										
228										
Crooked River 158										
237										
Eddy Brook 141										
142										
Frost Gully Brook, Freeport 303										
304										
Goosefare Brook 48										
49										
50										
271										
272										
Kimball Brook 301										
Libby Brook 221										
Little River, North Branch 69										
70										
Mare Brook 143										
144										
330										
331										
332										
Pleasant River 155										
Presumpscot River And Casco Bay 71										
72										
223										
224										
238										
295										
296										
325										
326										
327										
328										
329										
Red Brook 218										
219										
Royal River 156										
157										
225										
226										
242										
Stroudwater River 66										
67										
240										
Trout Brook 302										
302										

\* Legal class designations depicted for rivers and streams do not include 1999 revisions.