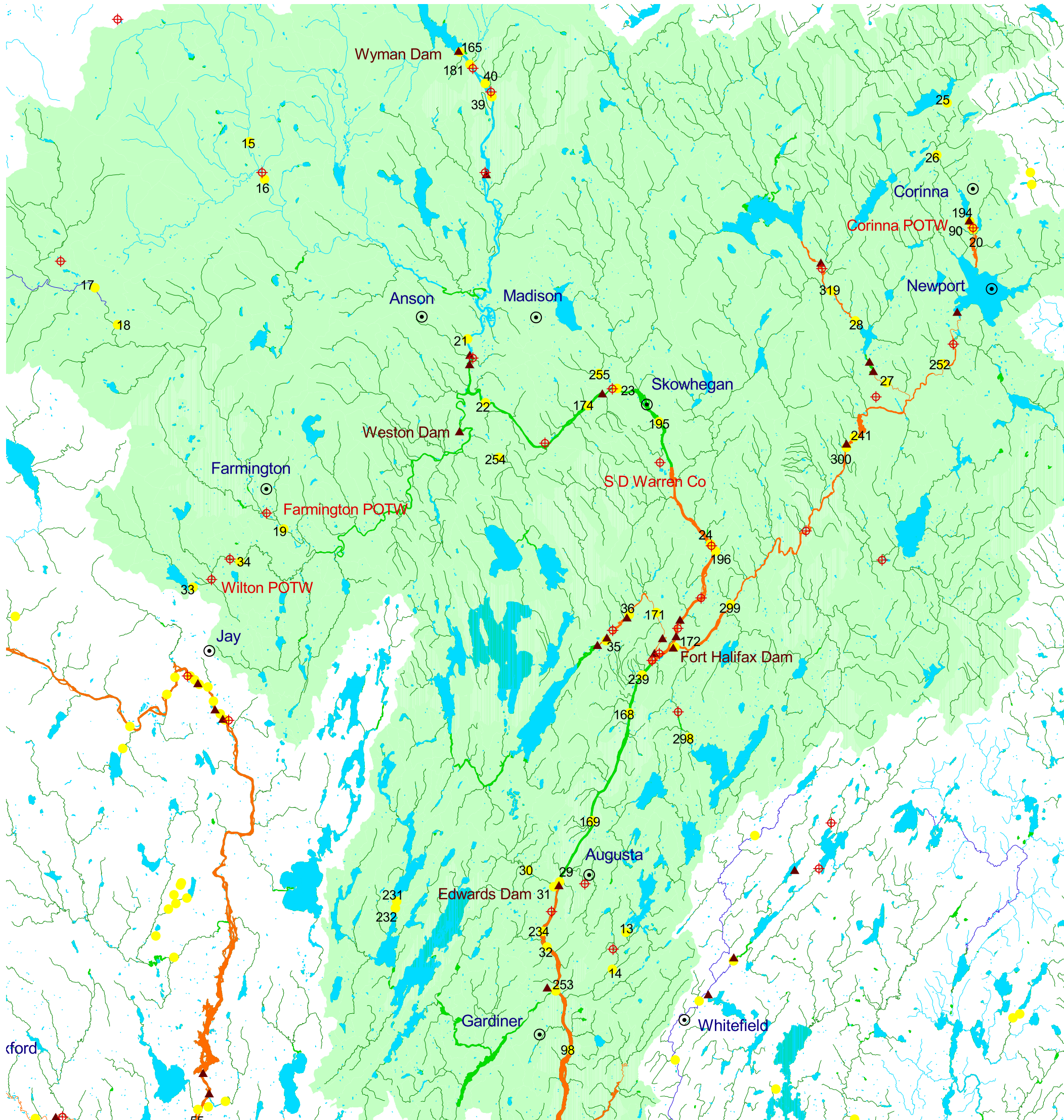


# Basin Map 4b Lower Kennebec Aquatic Life Criteria Attainment


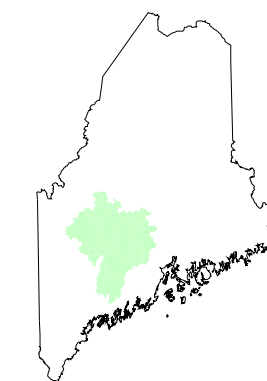
## Aquatic Life Model Results



- Class A or AA
- Class B
- Class C
- Non-attainment

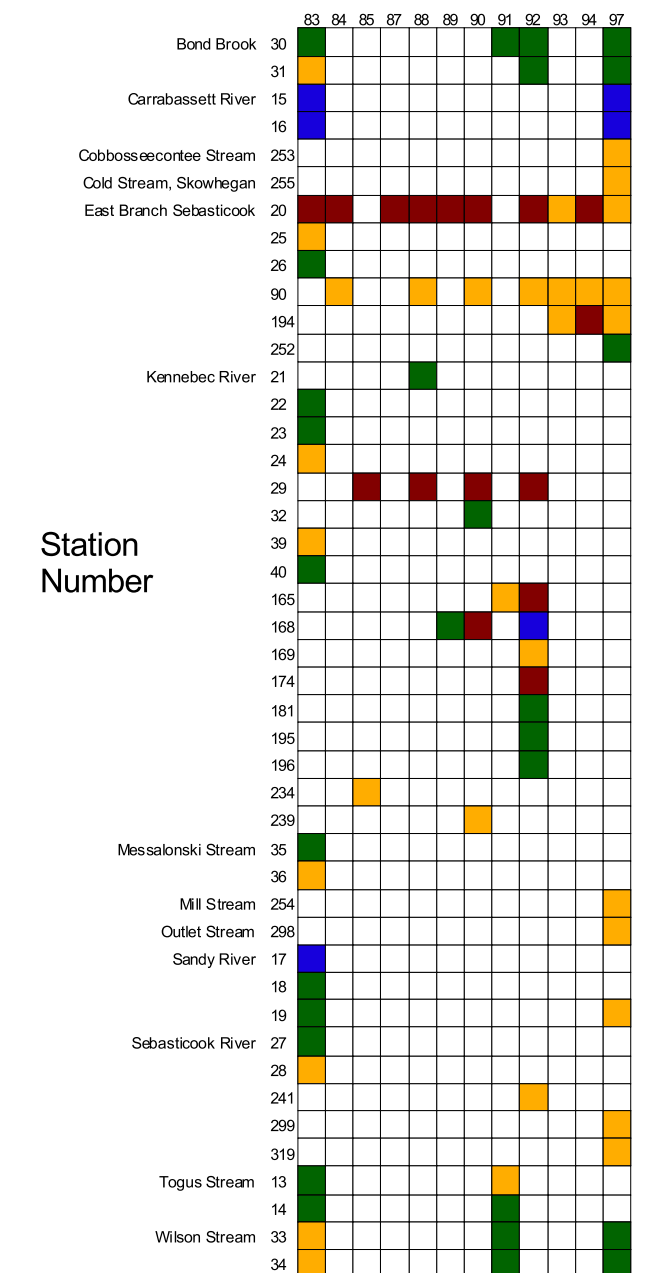
- Major Towns
- Significant Point Sources
- Significant Dams
- Biomonitoring Stations
- Lakes and Ponds (Class GPA)
- Legal Class - Rivers and Streams\***
- AA
- A
- B
- C
- Lower Kennebec Basin

5 0 5 Kilometers



Maine DEP, 1999

### Year Sampled



\* Legal class designations depicted for rivers and streams do not include 1999 revisions.