

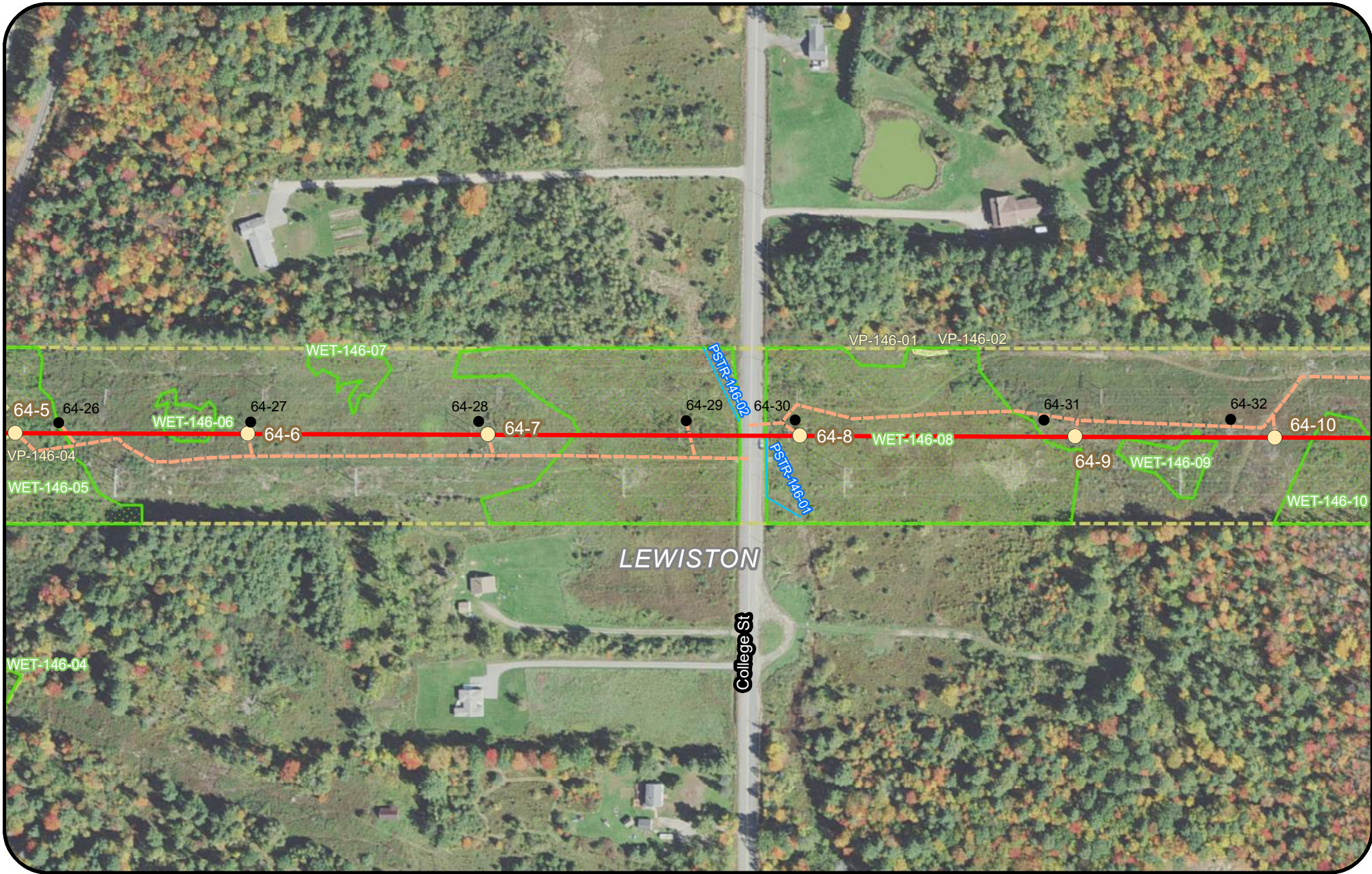
Legend

- Project Centerline
- Map Pages
- Substation

5,000 Feet

New England Clean Energy Connect
 Natural Resource Maps
 Segment 4
 Overview





Legend

Clearing Limits	Proposed Structure	Rare Plant (Polygon)	Inland Waterfowl & Wading Bird Habitat (IWWH)
CMP Ownership / Easement Extent	Existing Structure	Rare Plant (Point)	SVP and PSVP Buffer (250')
Town Boundary	Existing Substation	SVP/ PSVP	Substation Limit of Disturbance
Existing Transmission Line	Proposed Converter Station	USACE Vernal Pool	
Project Centerline	Stream	RT&E Species	
Proposed Access Road	Wetland	Deer Wintering Area (DWA)	
Off ROW Access Road (privately owned)			

New England Clean Energy Connect
Natural Resource Maps
 Segment 4
 250
 Feet

CENTRAL MAINE POWER

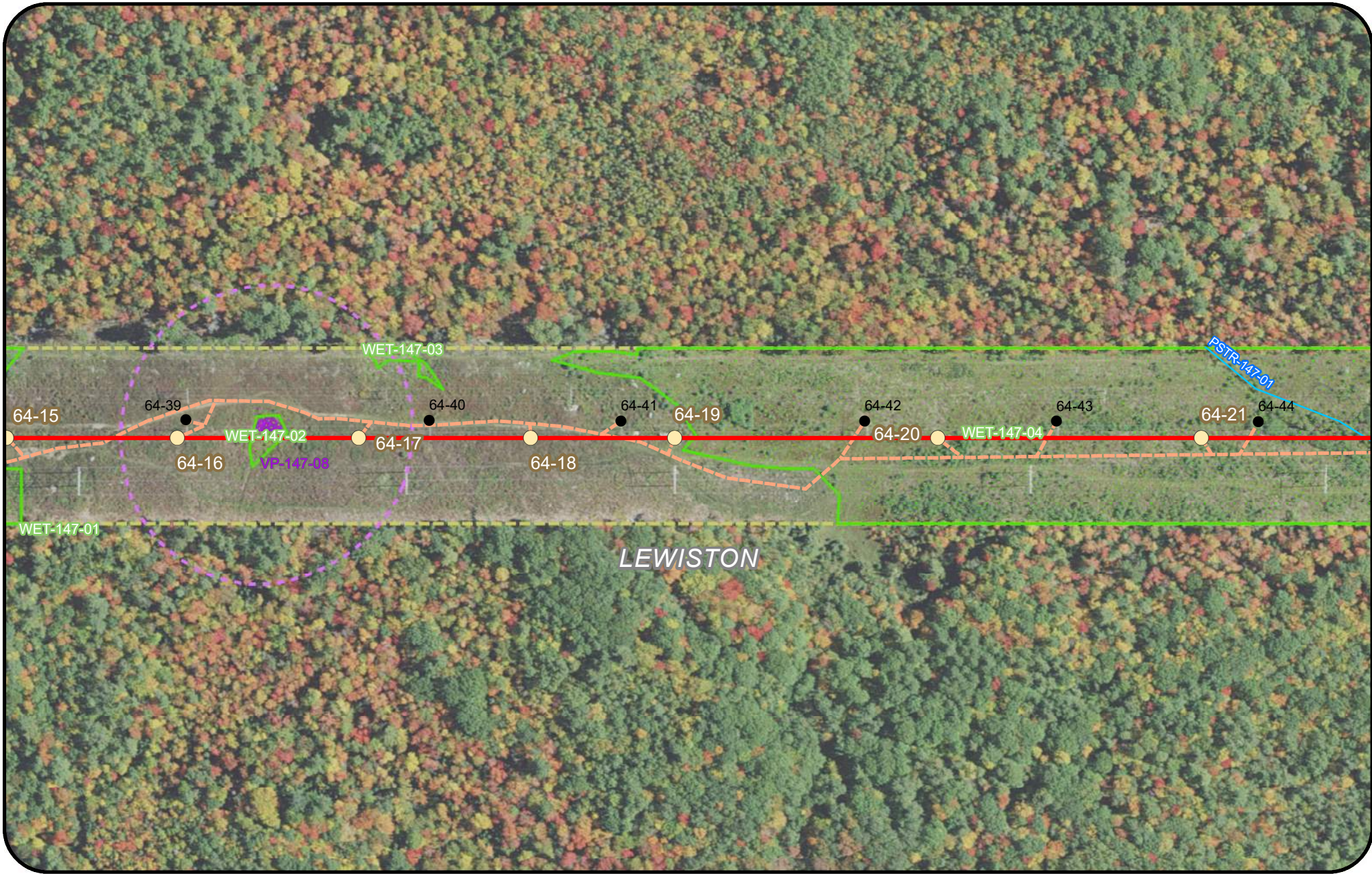


Legend

Clearing Limits	Proposed Structure	Rare Plant (Polygon)	Inland Waterfowl & Wading Bird Habitat (IWWH)
CMP Ownership / Easement Extent	Existing Structure	Rare Plant (Point)	SVP and PSVP Buffer (250')
Town Boundary	Existing Substation	SVP/ PSVP	Substation Limit of Disturbance
Existing Transmission Line	Proposed Converter Station	USACE Vernal Pool	
Proposed Access Road	Stream	RT&E Species	
Off ROW Access Road (privately owned)	Wetland	Deer Wintering Area (DWA)	

New England Clean Energy Connect
 Natural Resource Maps
 Segment 4
 250
 Feet

Page 325 of 417 11/10/2020



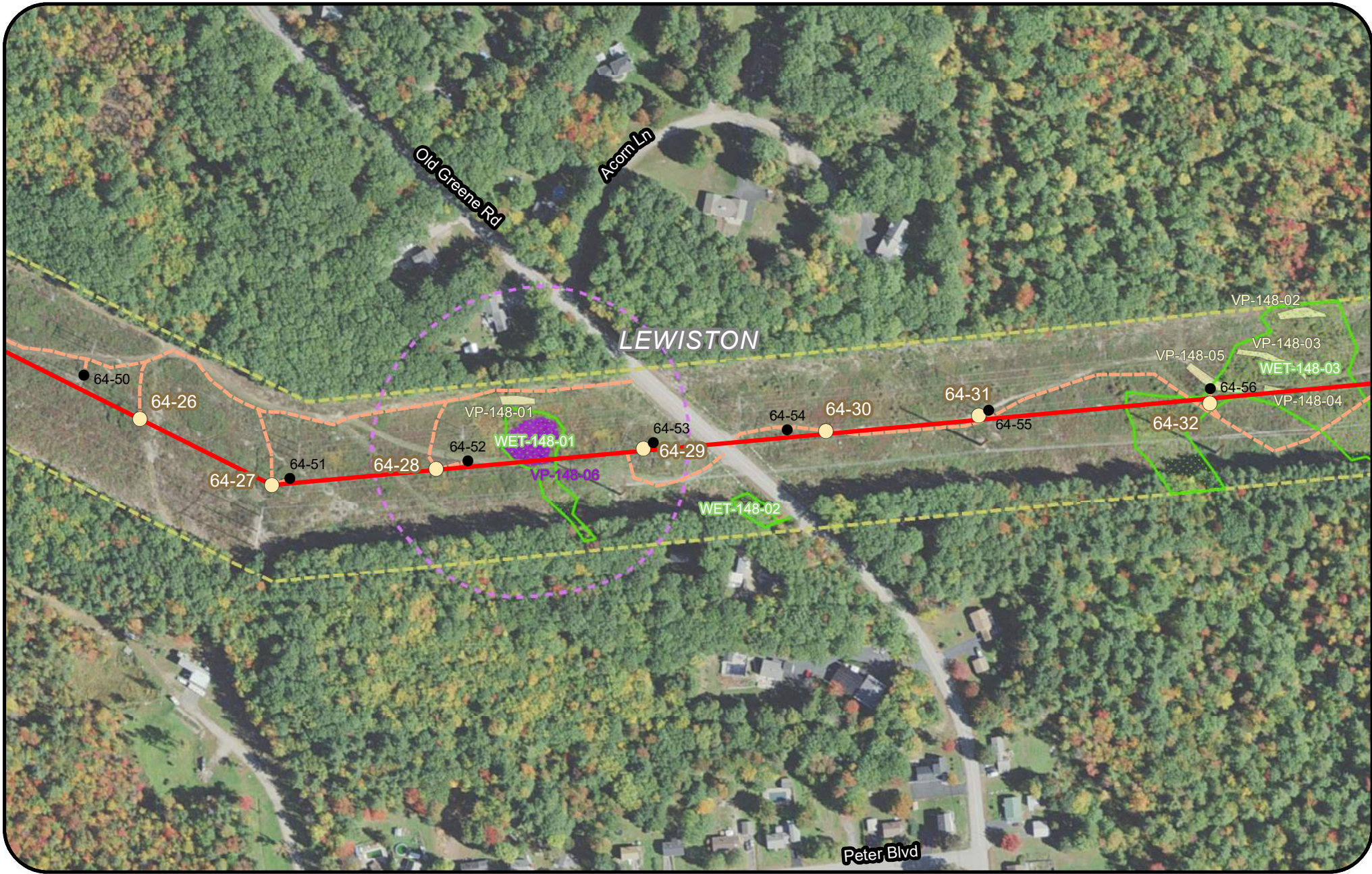
Legend

- | | | | |
|---------------------------------------|----------------------------|---------------------------|---|
| Clearing Limits | Proposed Structure | Rare Plant (Polygon) | Inland Waterfowl & Wading Bird Habitat (IWWH) |
| CMP Ownership / Easement Extent | Existing Structure | Rare Plant (Point) | SVP and PSVP Buffer (250') |
| Town Boundary | Existing Substation | SVP/ PSVP | Substation Limit of Disturbance |
| Existing Transmission Line | Proposed Converter Station | USACE Vernal Pool | |
| Project Centerline | Stream | RT&E Species | |
| Proposed Access Road | Wetland | Deer Wintering Area (DWA) | |
| Off ROW Access Road (privately owned) | | | |



**New England
Clean Energy
Connect**
Natural Resource Maps
Segment 4
250
Feet





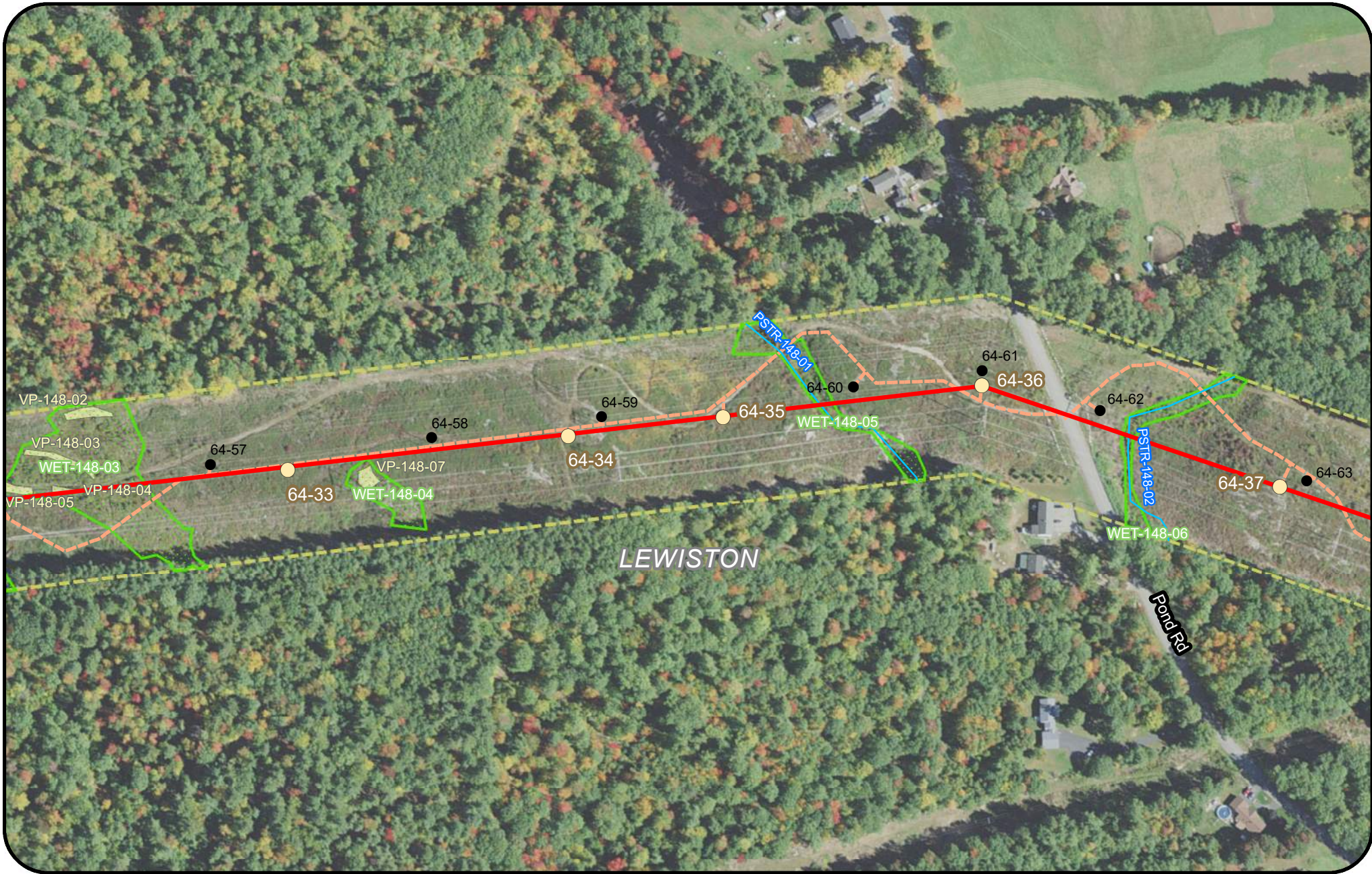
Legend

Clearing Limits	Proposed Structure	Rare Plant (Polygon)	Inland Waterfowl & Wading Bird Habitat (IWWH)
CMP Ownership / Easement Extent	Existing Structure	Rare Plant (Point)	SVP and PSVP Buffer (250')
Town Boundary	Existing Substation	SVP/ PSVP	Substation Limit of Disturbance
Existing Transmission Line	Proposed Converter Station	USACE Vernal Pool	
Project Centerline	Stream	RT&E Species	
Proposed Access Road	Wetland	Deer Wintering Area (DWA)	
Off ROW Access Road (privately owned)			

New England Clean Energy Connect
 Natural Resource Maps
 Segment 4
 250
 Feet

CENTRAL MAINE POWER

Page 328 of 417 11/10/2020



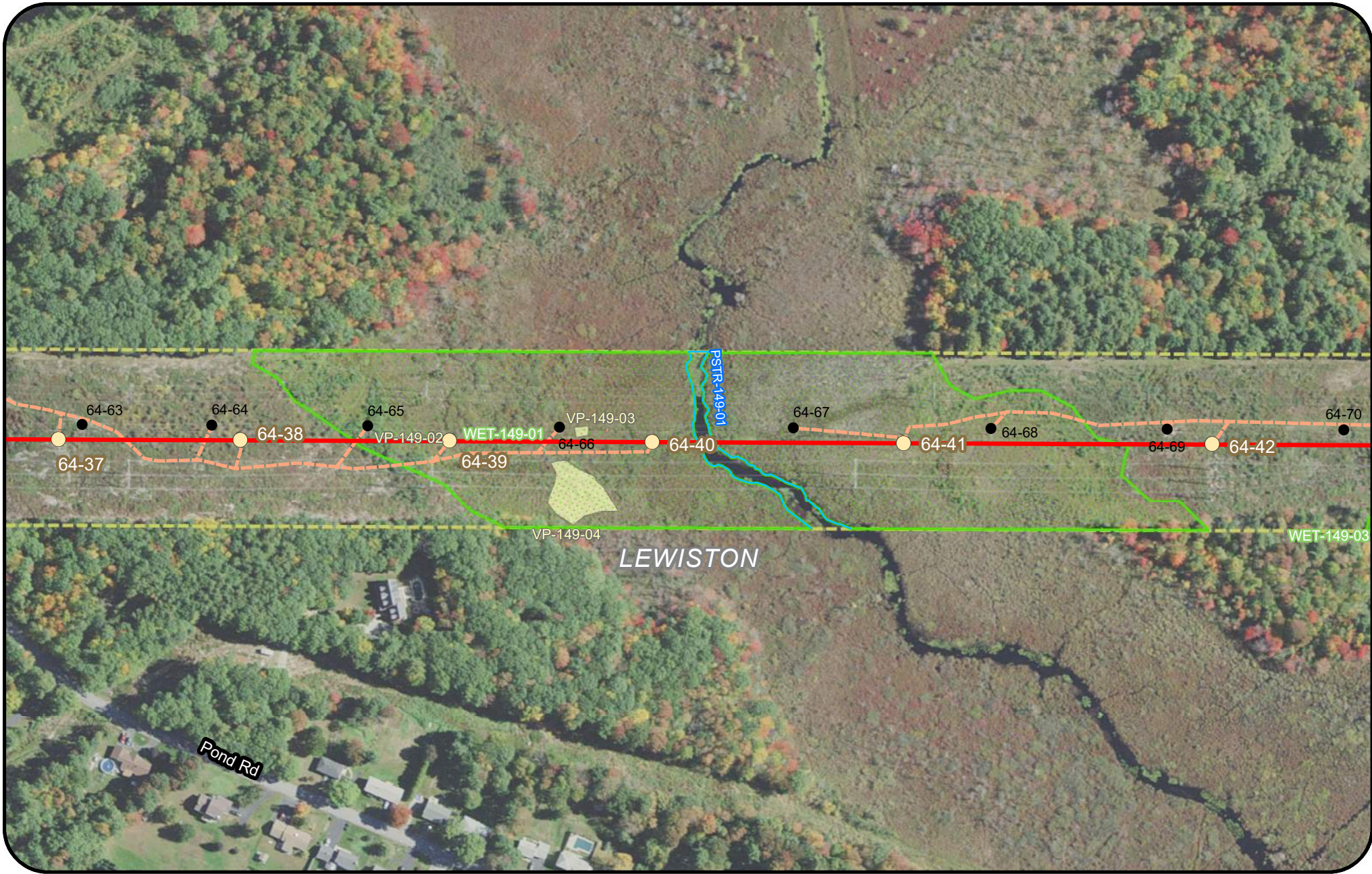
Legend

Clearing Limits	Proposed Structure	Rare Plant (Polygon)	Inland Waterfowl & Wading Bird Habitat (IWWH)
CMP Ownership / Easement Extent	Existing Structure	Rare Plant (Point)	SVP and PSVP Buffer (250')
Town Boundary	Existing Substation	SVP/ PSVP	Substation Limit of Disturbance
Existing Transmission Line	Proposed Converter Station	USACE Vernal Pool	
Proposed Access Road	Stream	RT&E Species	
Off ROW Access Road (privately owned)	Wetland	Deer Wintering Area (DWA)	

New England Clean Energy Connect
Natural Resource Maps
 Segment 4
 250
 Feet

CENTRAL MAINE POWER

Page 329 of 417 11/10/2020

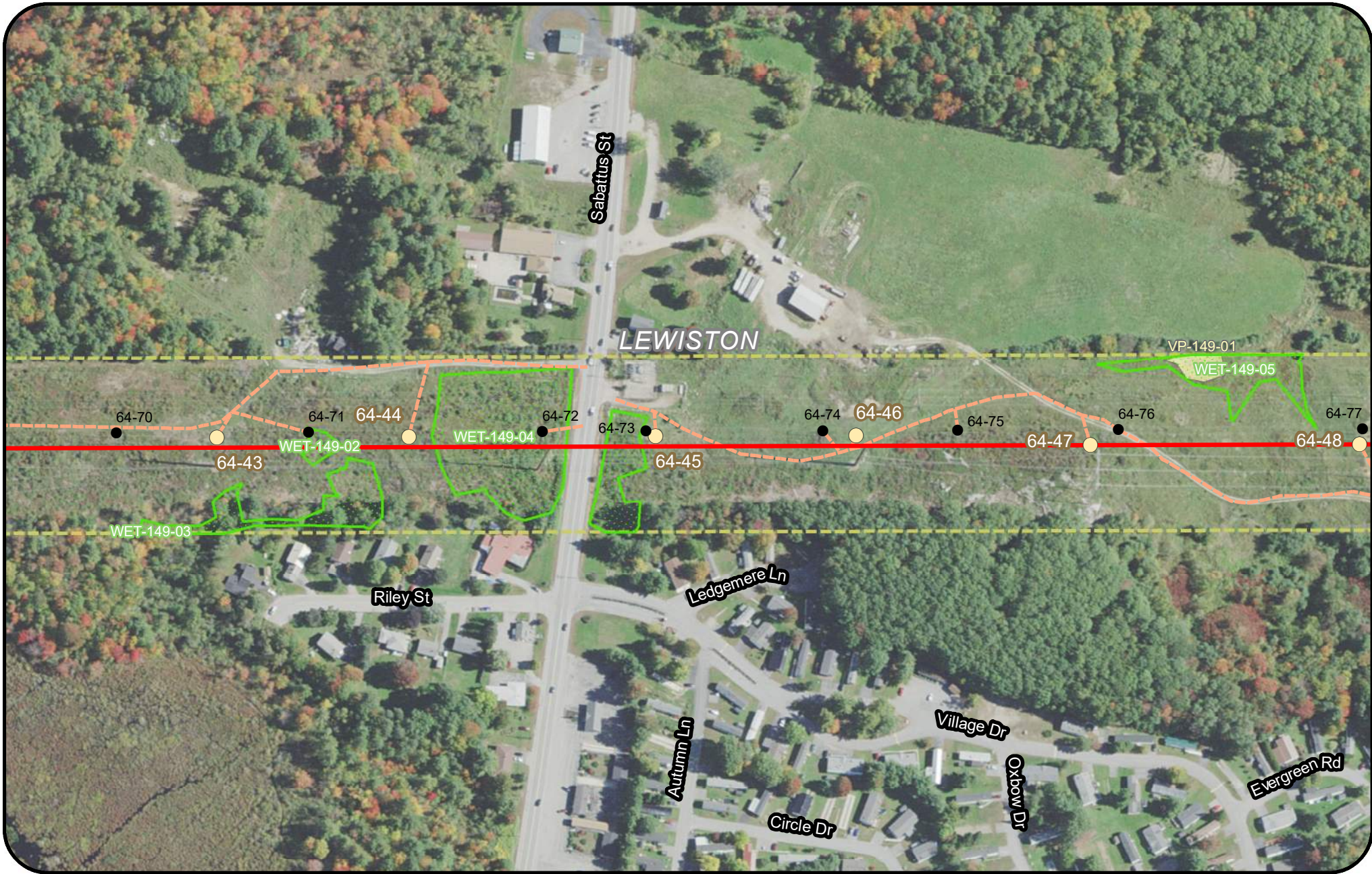


Legend

Clearing Limits	Proposed Structure	Rare Plant (Polygon)	Inland Waterfowl & Wading Bird Habitat (IWWH)
CMP Ownership / Easement Extent	Existing Structure	Rare Plant (Point)	SVP and PSVP Buffer (250')
Town Boundary	Existing Substation	SVP/ PSVP	Substation Limit of Disturbance
Existing Transmission Line	Proposed Converter Station	USACE Vernal Pool	
Project Centerline	Stream	RT&E Species	
Proposed Access Road	Wetland	Deer Wintering Area (DWA)	
Off ROW Access Road (privately owned)			

New England Clean Energy Connect
Natural Resource Maps
 Segment 4
 250

Page 330 of 417 11/10/2020



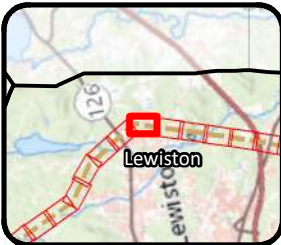
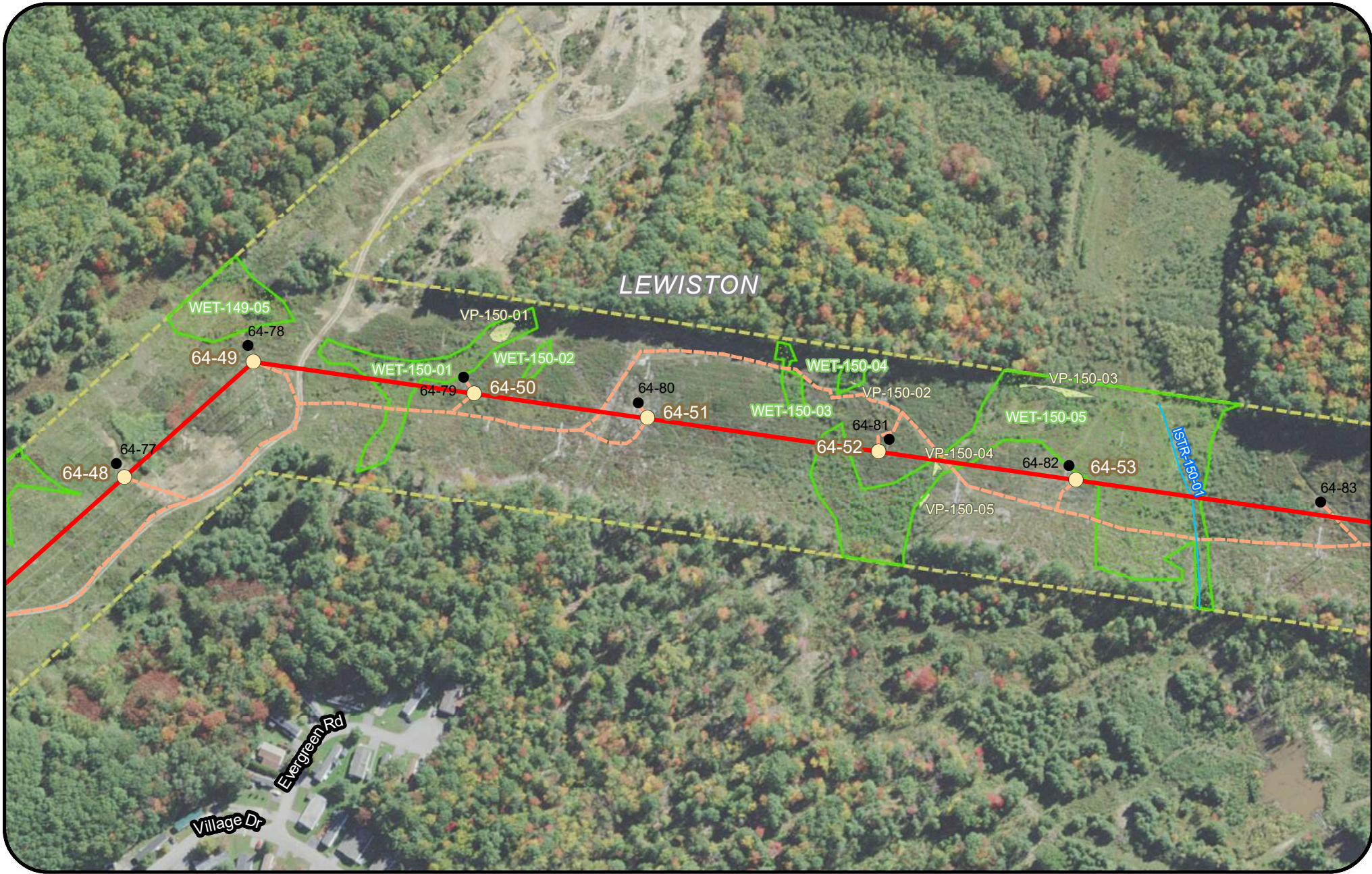
Legend

Clearing Limits	Proposed Structure	Rare Plant (Polygon)	Inland Waterfowl & Wading Bird Habitat (IWWH)
CMP Ownership / Easement Extent	Existing Structure	Rare Plant (Point)	SVP and PSVP Buffer (250')
Town Boundary	Existing Substation	SVP/ PSVP	Substation Limit of Disturbance
Existing Transmission Line	Proposed Converter Station	USACE Vernal Pool	
Project Centerline	Stream	RT&E Species	
Proposed Access Road	Wetland	Deer Wintering Area (DWA)	
Off ROW Access Road (privately owned)			

New England Clean Energy Connect
 Natural Resource Maps
 Segment 4
 250
 Feet

CENTRAL MAINE POWER

Page 331 of 417 11/10/2020

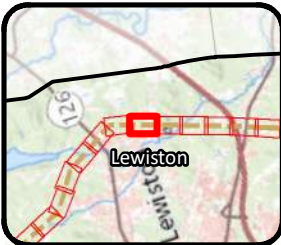
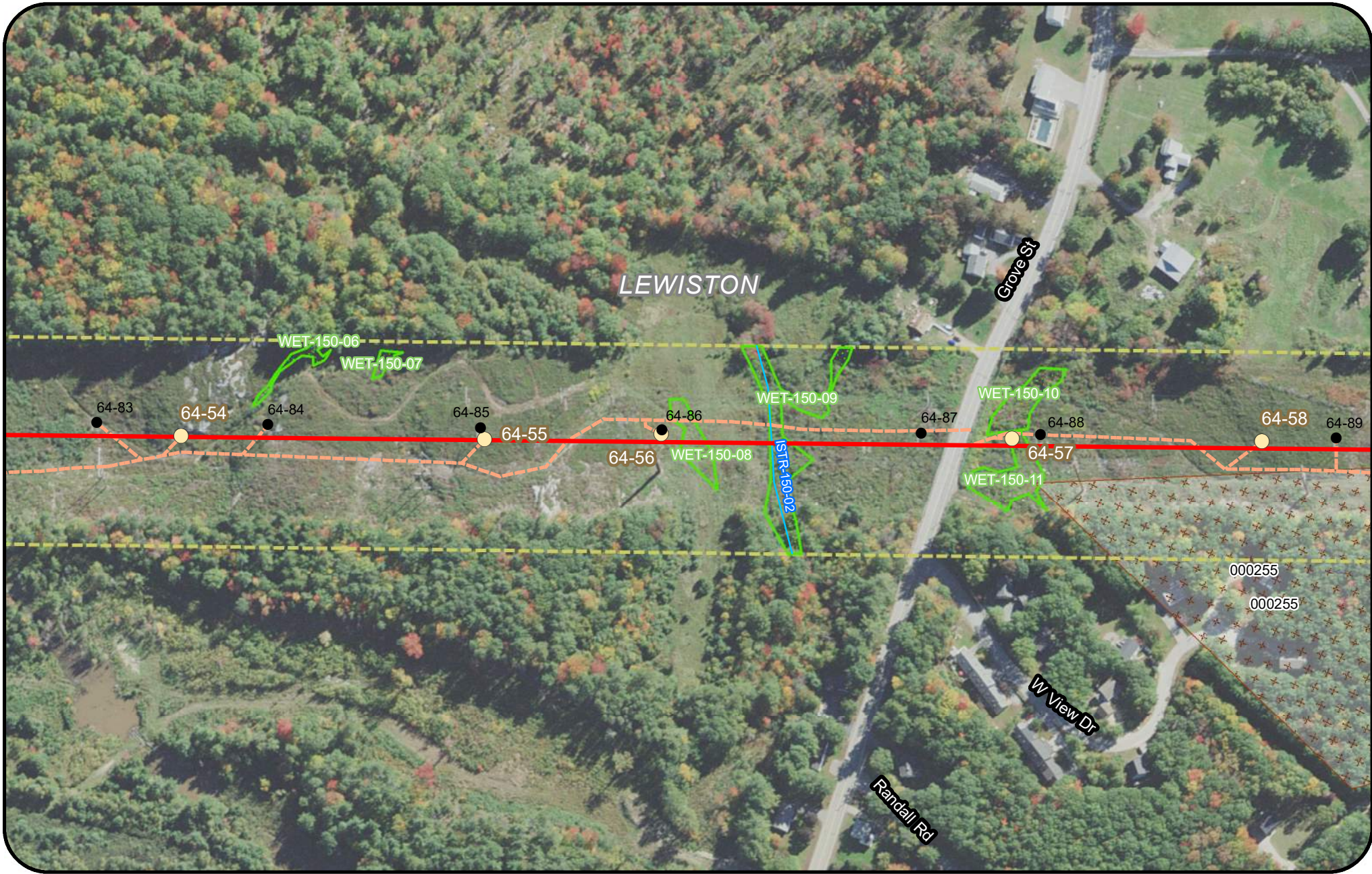


Legend

- Clearing Limits
- CMP Ownership / Easement Extent
- Town Boundary
- Existing Transmission Line
- Project Centerline
- Proposed Access Road
- Off ROW Access Road (privately owned)
- Proposed Structure
- Existing Structure
- Existing Substation
- Proposed Converter Station
- Stream
- Wetland
- Rare Plant (Polygon)
- Rare Plant (Point)
- SVP/ PSVP
- USACE Vernal Pool
- RT&E Species
- Deer Wintering Area (DWA)
- Inland Waterfowl & Wading Bird Habitat (IWWH)
- SVP and PSVP Buffer (250')
- Substation Limit of Disturbance

**New England
Clean Energy
Connect**
Natural Resource Maps
Segment 4
250



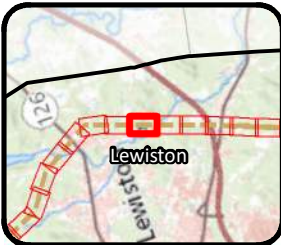
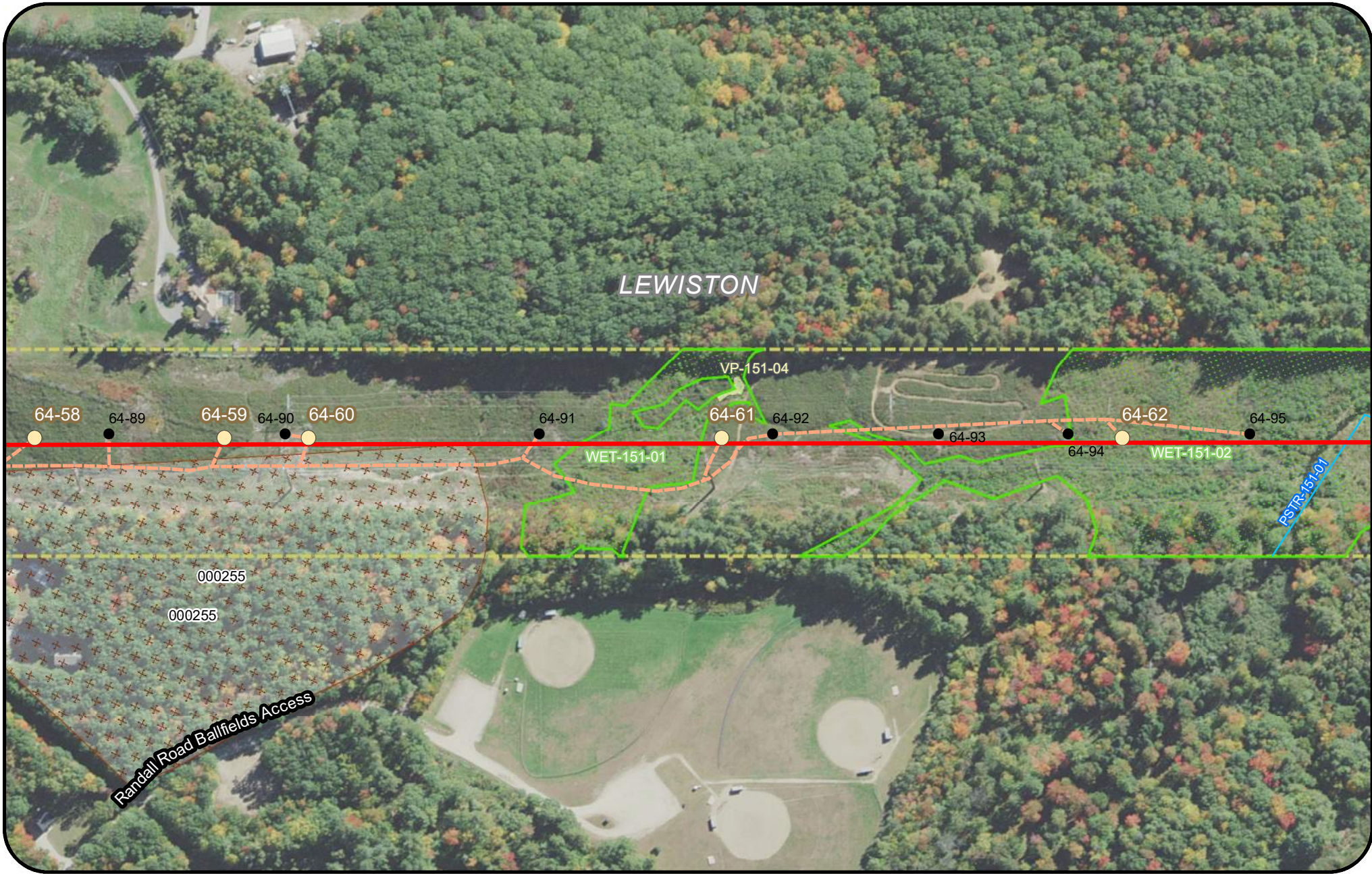


Legend

Clearing Limits	Proposed Structure	Rare Plant (Polygon)	Inland Waterfowl & Wading Bird Habitat (IWWH)
CMP Ownership / Easement Extent	Existing Structure	Rare Plant (Point)	SVP and PSVP Buffer (250')
Town Boundary	Existing Substation	SVP/ PSVP	Substation Limit of Disturbance
Existing Transmission Line	Proposed Converter Station	USACE Vernal Pool	
Project Centerline	Stream	RT&E Species	
Proposed Access Road	Wetland	Deer Wintering Area (DWA)	
Off ROW Access Road (privately owned)			

New England Clean Energy Connect
 Natural Resource Maps
 Segment 4
 250
 Feet

CENTRAL MAINE POWER



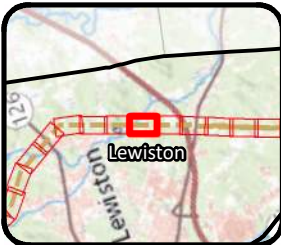
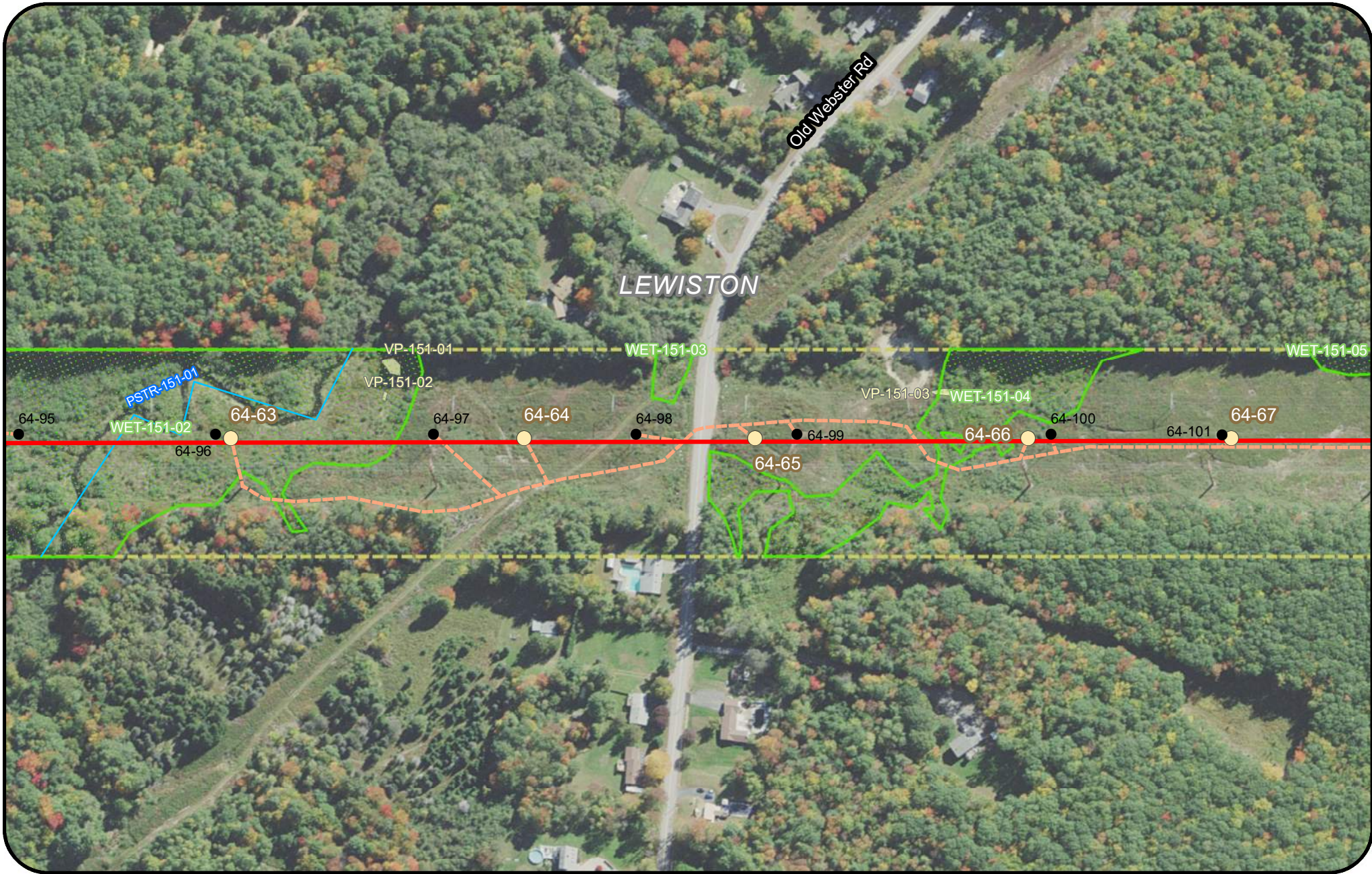
Legend

- | | | | |
|---------------------------------------|----------------------------|---------------------------|---|
| Clearing Limits | Proposed Structure | Rare Plant (Polygon) | Inland Waterfowl & Wading Bird Habitat (IWWH) |
| CMP Ownership / Easement Extent | Existing Structure | Rare Plant (Point) | SVP and PSVP Buffer (250') |
| Town Boundary | Existing Substation | SVP/ PSVP | Substation Limit of Disturbance |
| Existing Transmission Line | Proposed Converter Station | USACE Vernal Pool | |
| Project Centerline | Stream | RT&E Species | |
| Proposed Access Road | Wetland | Deer Wintering Area (DWA) | |
| Off ROW Access Road (privately owned) | | | |

New England Clean Energy Connect
 Natural Resource Maps
 Segment 4
 250
 Feet



CENTRAL MAINE POWER

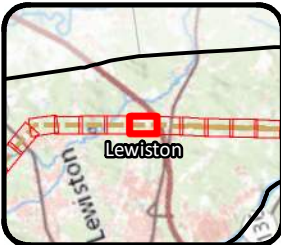
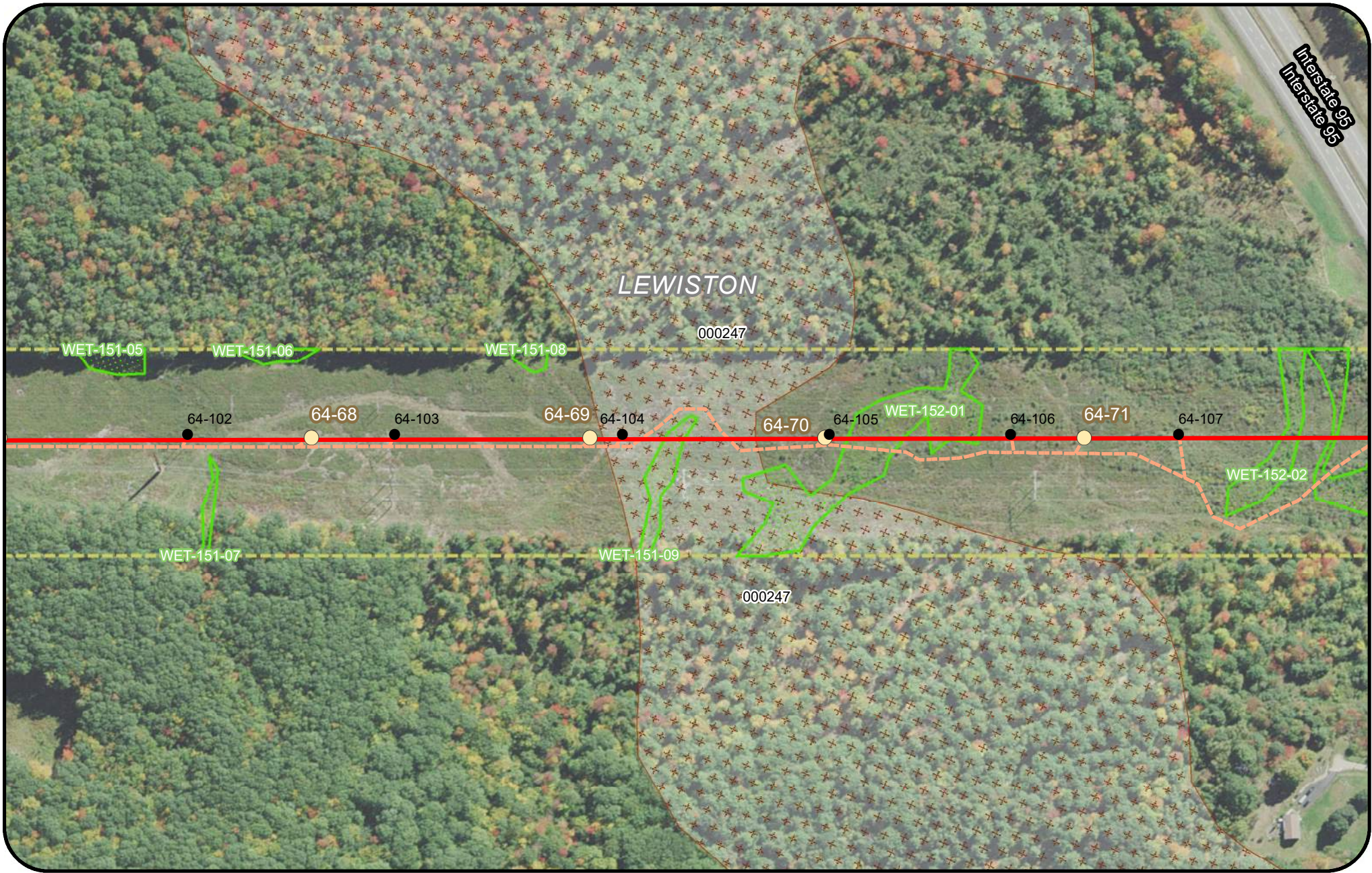


Legend

Clearing Limits	Proposed Structure	Rare Plant (Polygon)	Inland Waterfowl & Wading Bird Habitat (IWWH)
CMP Ownership / Easement Extent	Existing Structure	Rare Plant (Point)	SVP and PSVP Buffer (250')
Town Boundary	Existing Substation	SVP/ PSVP	Substation Limit of Disturbance
Existing Transmission Line	Proposed Converter Station	USACE Vernal Pool	
Project Centerline	Stream	RT&E Species	
Proposed Access Road	Wetland	Deer Wintering Area (DWA)	
Off ROW Access Road (privately owned)			

New England Clean Energy Connect
 Natural Resource Maps
 Segment 4
 250
 Feet

CENTRAL MAINE POWER

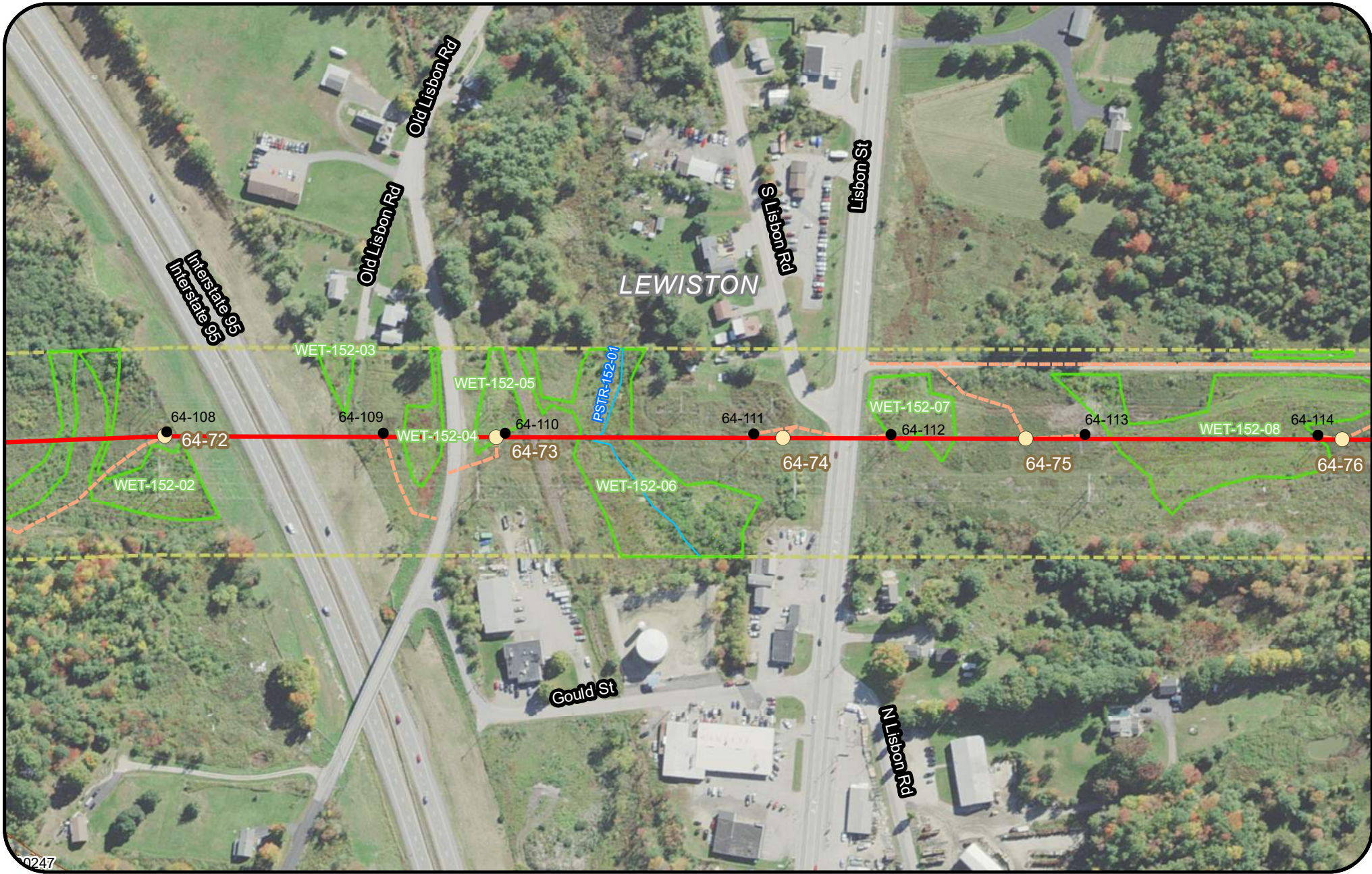


Legend

Clearing Limits	Proposed Structure	Rare Plant (Polygon)	Inland Waterfowl & Wading Bird Habitat (IWWH)
CMP Ownership / Easement Extent	Existing Structure	Rare Plant (Point)	SVP and PSVP Buffer (250')
Town Boundary	Existing Substation	SVP/ PSVP	Substation Limit of Disturbance
Existing Transmission Line	Proposed Converter Station	USACE Vernal Pool	
Project Centerline	Stream	RT&E Species	
Proposed Access Road	Wetland	Deer Wintering Area (DWA)	
Off ROW Access Road (privately owned)			

New England Clean Energy Connect
Natural Resource Maps
 Segment 4
 250
 Feet

CENTRAL MAINE POWER

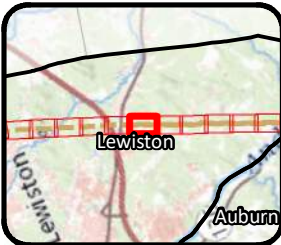
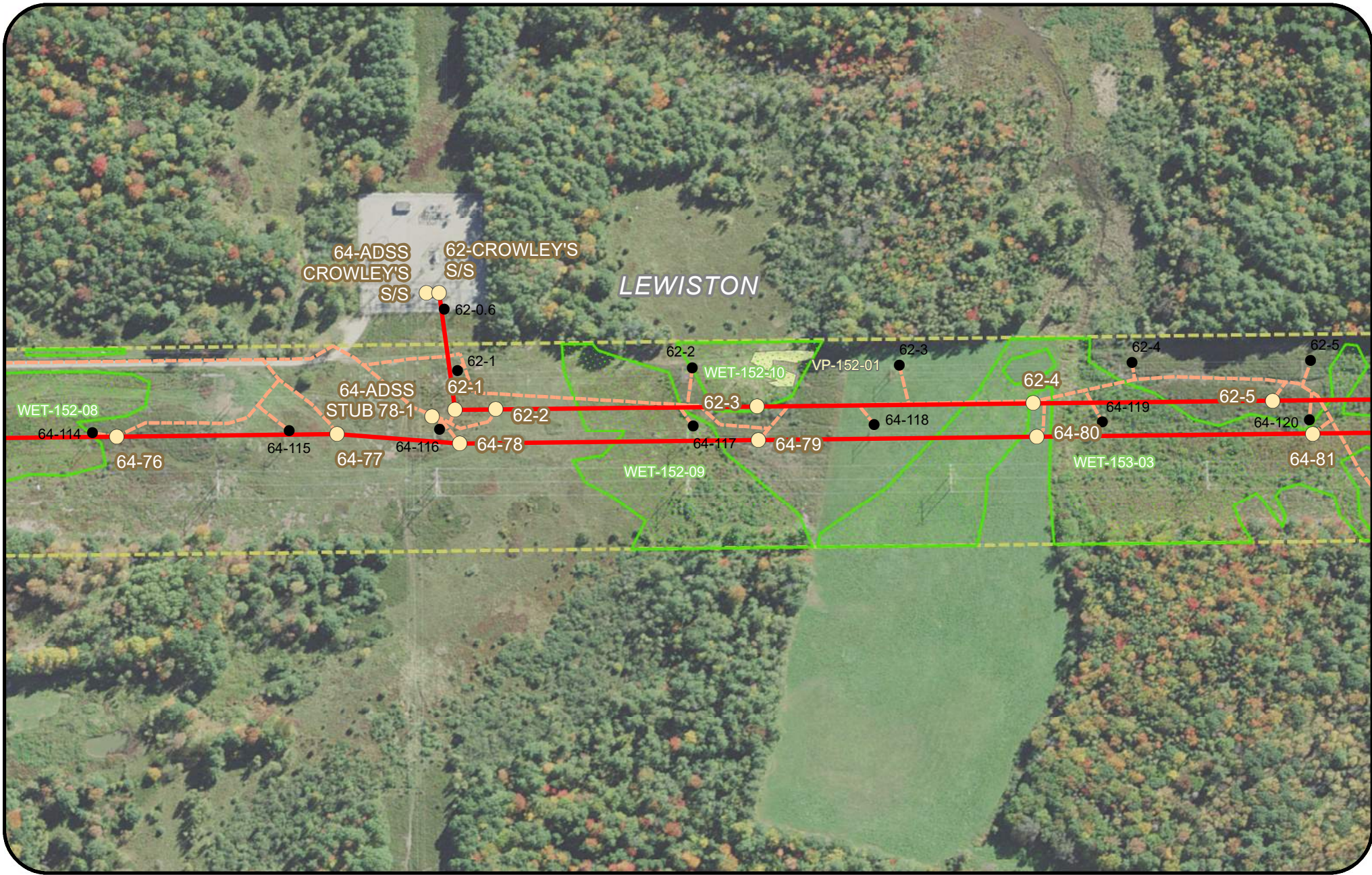


Legend

Clearing Limits	Proposed Structure	Rare Plant (Polygon)	Inland Waterfowl & Wading Bird Habitat (IWVH)
CMP Ownership / Easement Extent	Existing Structure	Rare Plant (Point)	SVP and PSVP Buffer (250')
Town Boundary	Existing Substation	SVP/ PSVP	Substation Limit of Disturbance
Existing Transmission Line	Proposed Converter Station	USACE Vernal Pool	
Project Centerline	Stream	RT&E Species	
Proposed Access Road	Wetland	Deer Wintering Area (DWA)	
Off ROW Access Road (privately owned)			

New England Clean Energy Connect
 Natural Resource Maps
 Segment 4
 250
 Feet

CENTRAL MAINE POWER

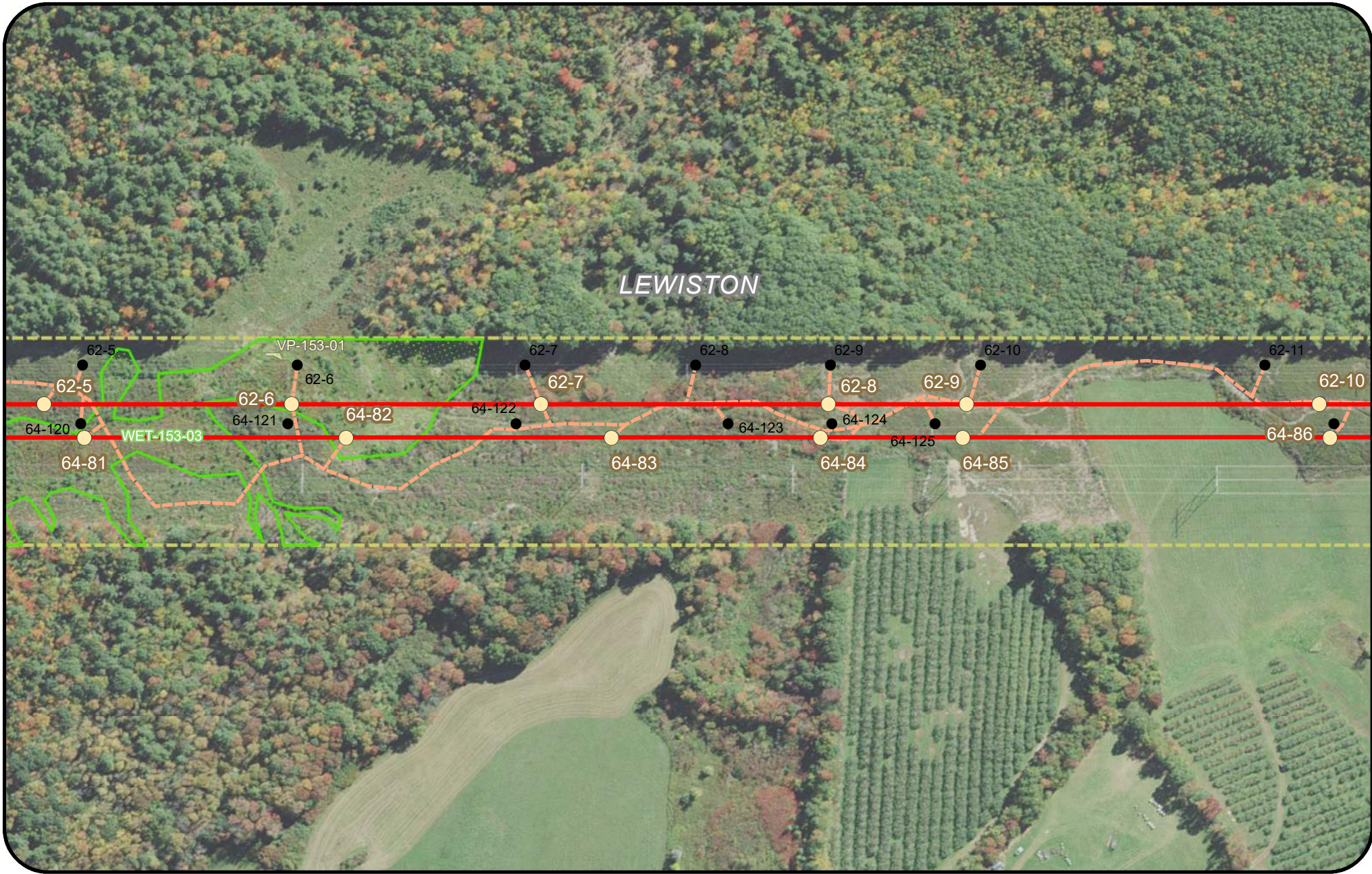


Legend

Clearing Limits	Proposed Structure	Rare Plant (Polygon)	Inland Waterfowl & Wading Bird Habitat (IWWH)
CMP Ownership / Easement Extent	Existing Structure	Rare Plant (Point)	SVP and PSVP Buffer (250')
Town Boundary	Existing Substation	SVP/ PSVP	Substation Limit of Disturbance
Existing Transmission Line	Proposed Converter Station	USACE Vernal Pool	
Proposed Access Road	Stream	RT&E Species	
Off ROW Access Road (privately owned)	Wetland	Deer Wintering Area (DWA)	

New England Clean Energy Connect
 Natural Resource Maps
 Segment 4
 250
 Feet

CENTRAL MAINE POWER

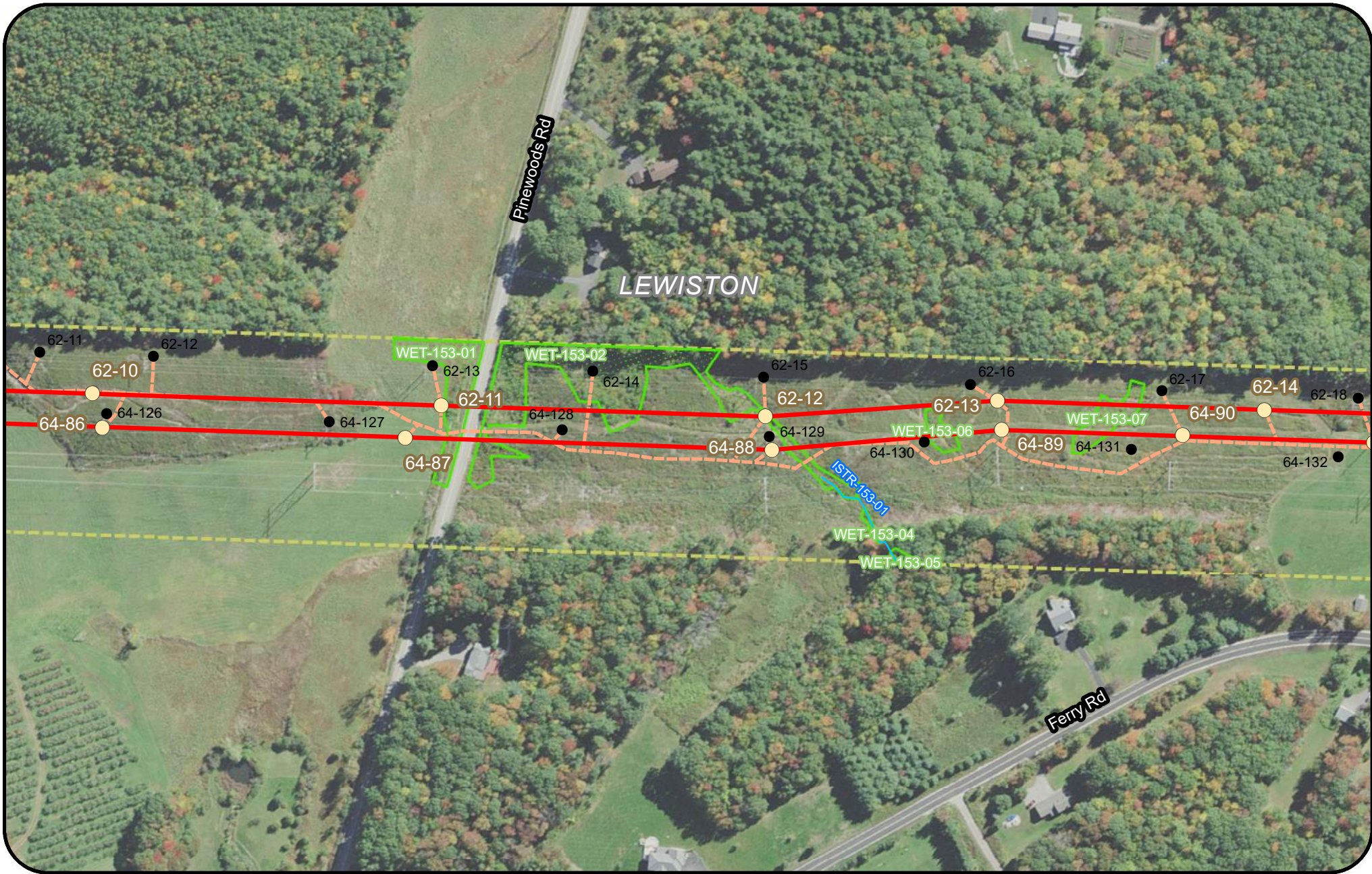


Legend

Clearing Limits	Proposed Structure	Rare Plant (Polygon)	Inland Waterfowl & Wading Bird Habitat (IWWH)
CMP Ownership / Easement Extent	Existing Structure	Rare Plant (Point)	SVP and PSVP Buffer (250')
Town Boundary	Existing Substation	SVP/ PSVP	Substation Limit of Disturbance
Existing Transmission Line	Proposed Converter Station	USACE Vernal Pool	
Project Centerline	Stream	RT&E Species	
Proposed Access Road	Wetland	Deer Wintering Area (DWA)	
Off ROW Access Road (privately owned)			

New England Clean Energy Connect
 Natural Resource Maps
 Segment 4
 250
 Feet

CENTRAL MAINE POWER

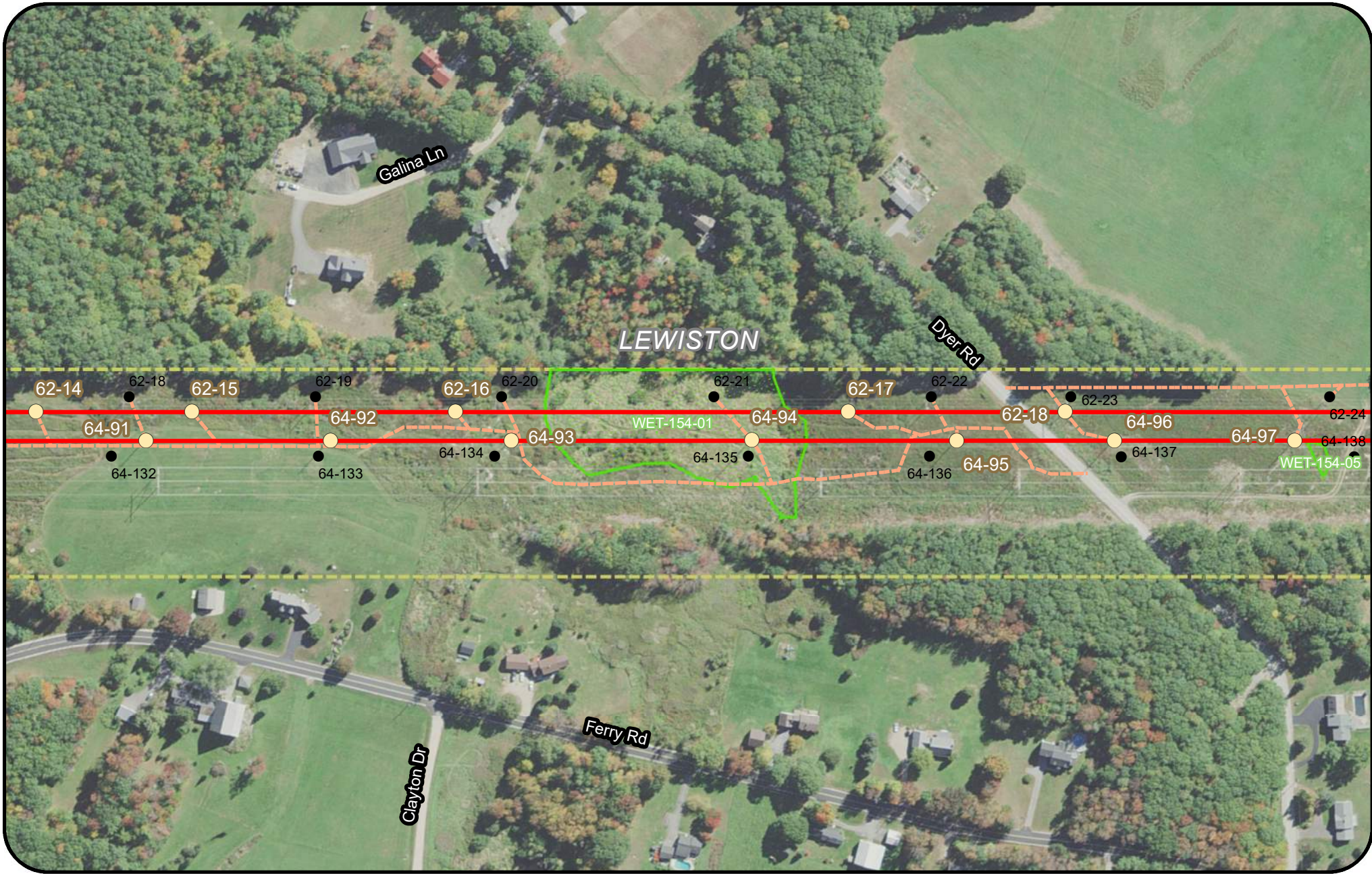


Legend

Clearing Limits	Proposed Structure	Rare Plant (Polygon)	Inland Waterfowl & Wading Bird Habitat (IWWH)
CMP Ownership / Easement Extent	Existing Structure	Rare Plant (Point)	SVP and PSVP Buffer (250')
Town Boundary	Existing Substation	SVP/ PSVP	Substation Limit of Disturbance
Existing Transmission Line	Proposed Converter Station	USACE Vernal Pool	
Project Centerline	Stream	RT&E Species	
Proposed Access Road	Wetland	Deer Wintering Area (DWA)	
Off ROW Access Road (privately owned)			

New England Clean Energy Connect
Natural Resource Maps
 Segment 4
 250
 Feet

CENTRAL MAINE POWER



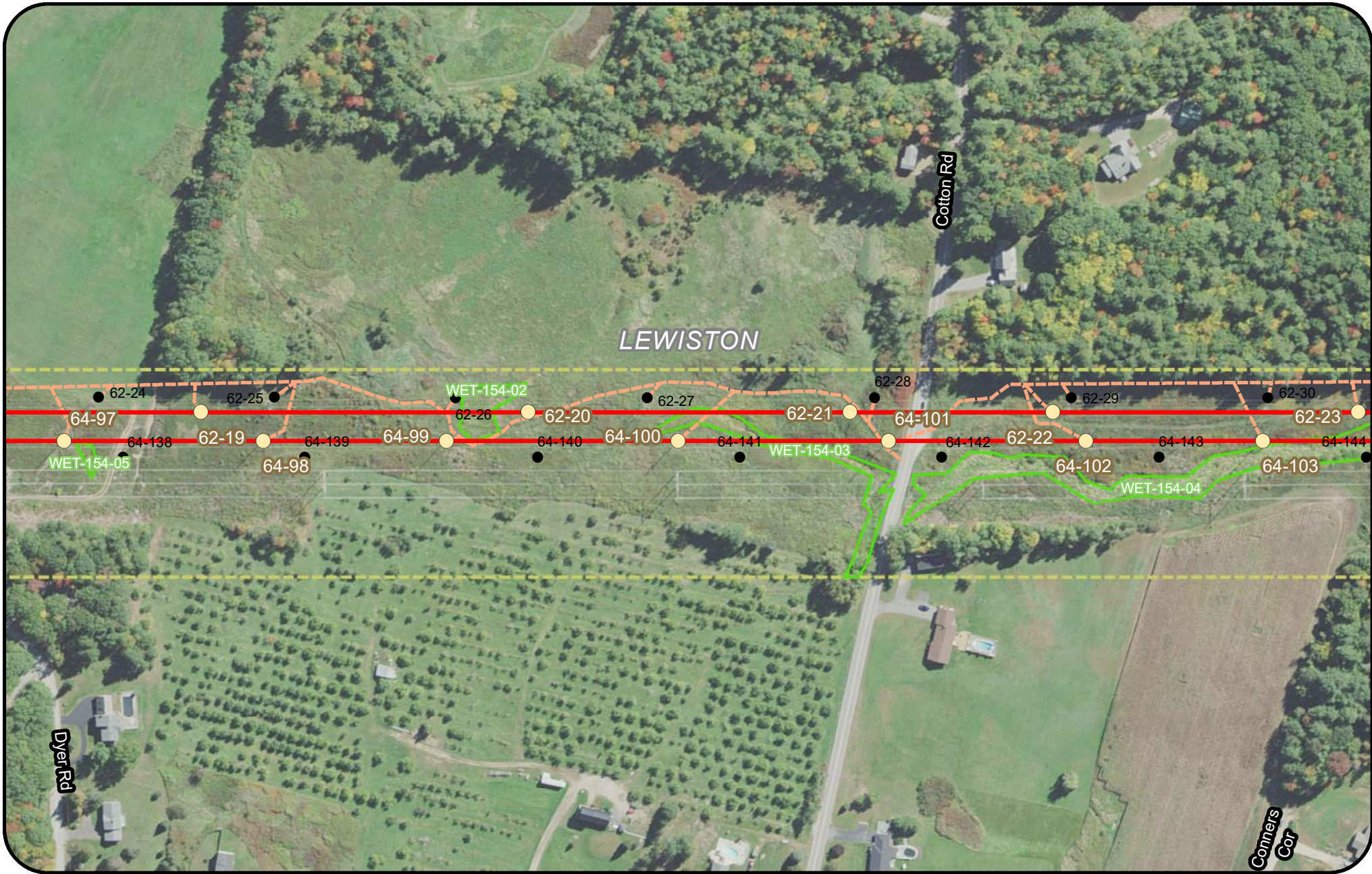
Legend

- | | | | |
|---------------------------------------|----------------------------|---------------------------|---|
| Clearing Limits | Proposed Structure | Rare Plant (Polygon) | Inland Waterfowl & Wading Bird Habitat (IWWH) |
| CMP Ownership / Easement Extent | Existing Structure | Rare Plant (Point) | SVP and PSVP Buffer (250') |
| Town Boundary | Existing Substation | SVP/ PSVP | Substation Limit of Disturbance |
| Existing Transmission Line | Proposed Converter Station | USACE Vernal Pool | |
| Project Centerline | Stream | RT&E Species | |
| Proposed Access Road | Wetland | Deer Wintering Area (DWA) | |
| Off ROW Access Road (privately owned) | | | |

**New England
Clean Energy
Connect**

Natural Resource Maps
Segment 4
250

**CENTRAL MAINE
POWER**



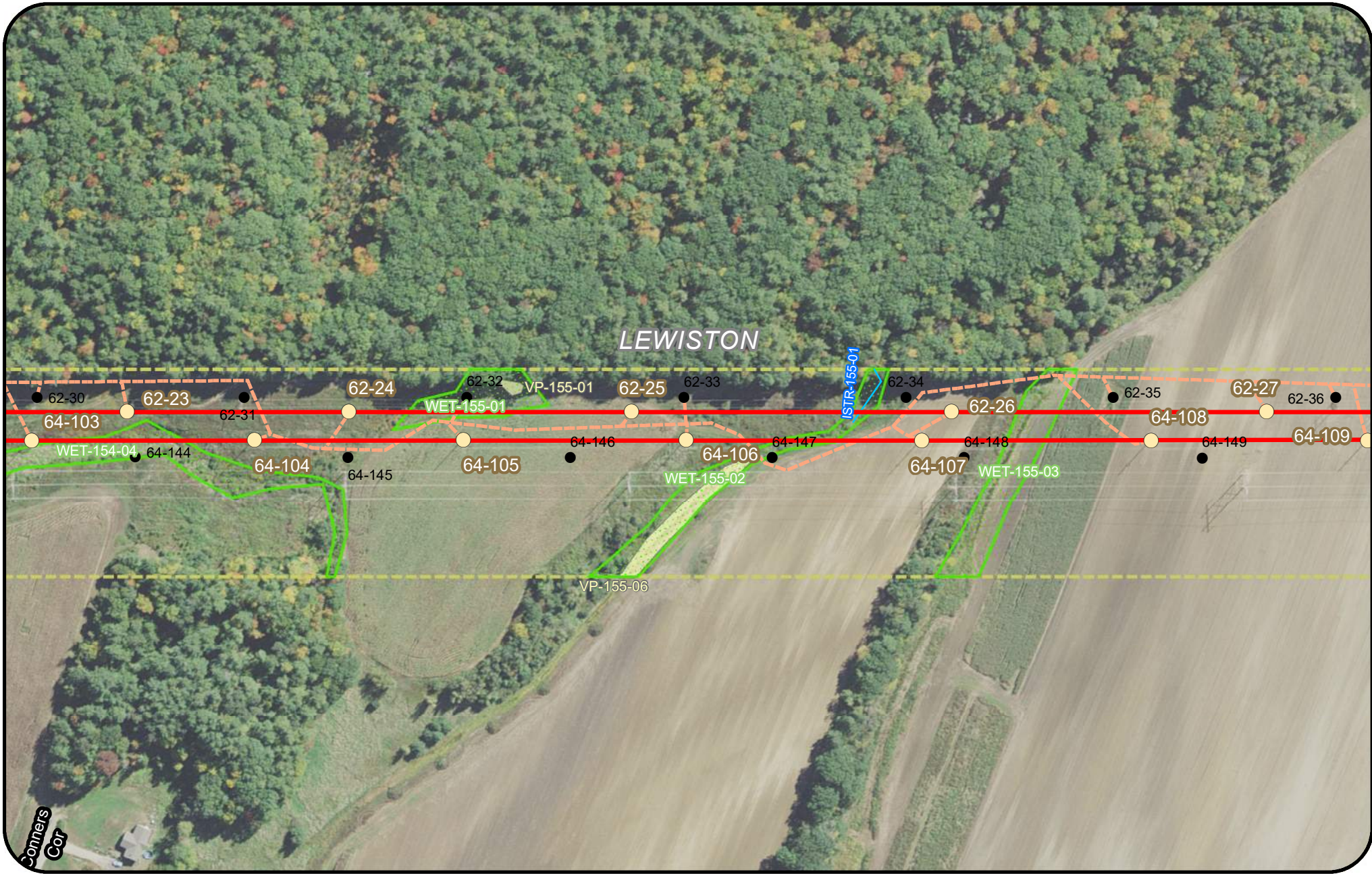
Legend

Clearing Limits	Proposed Structure	Rare Plant (Polygon)	Inland Waterfowl & Wading Bird Habitat (IWWH)
CMP Ownership / Easement Extent	Existing Structure	Rare Plant (Point)	SVP and PSVP Buffer (250')
Town Boundary	Existing Substation	SVP/ PSVP	Substation Limit of Disturbance
Existing Transmission Line	Proposed Converter Station	USACE Vernal Pool	
Project Centerline	Stream	RT&E Species	
Proposed Access Road	Wetland	Deer Wintering Area (DWA)	
Off ROW Access Road (privately owned)			

New England Clean Energy Connect
 Natural Resource Maps
 Segment 4
 250
 Feet

CENTRAL MAINE POWER

Page 342 of 417 11/10/2020

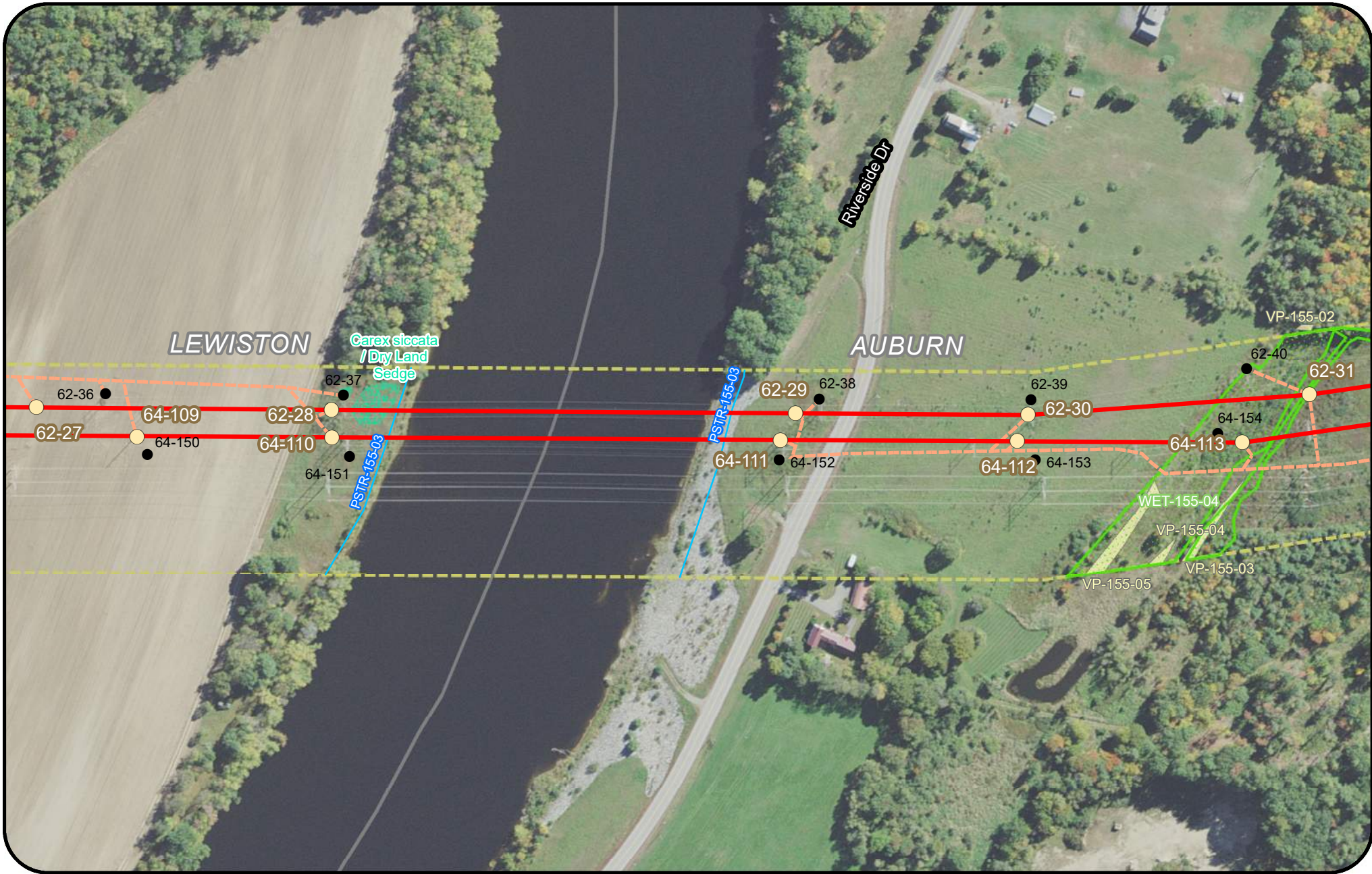


Legend

Clearing Limits	Proposed Structure	Rare Plant (Polygon)	Inland Waterfowl & Wading Bird Habitat (IWWH)
CMP Ownership / Easement Extent	Existing Structure	Rare Plant (Point)	SVP and PSVP Buffer (250')
Town Boundary	Existing Substation	SVP/ PSVP	Substation Limit of Disturbance
Existing Transmission Line	Proposed Converter Station	USACE Vernal Pool	
Project Centerline	Stream	RT&E Species	
Proposed Access Road	Wetland	Deer Wintering Area (DWA)	
Off ROW Access Road (privately owned)			

New England Clean Energy Connect
Natural Resource Maps
 Segment 4
 250

Page 343 of 417 11/10/2020



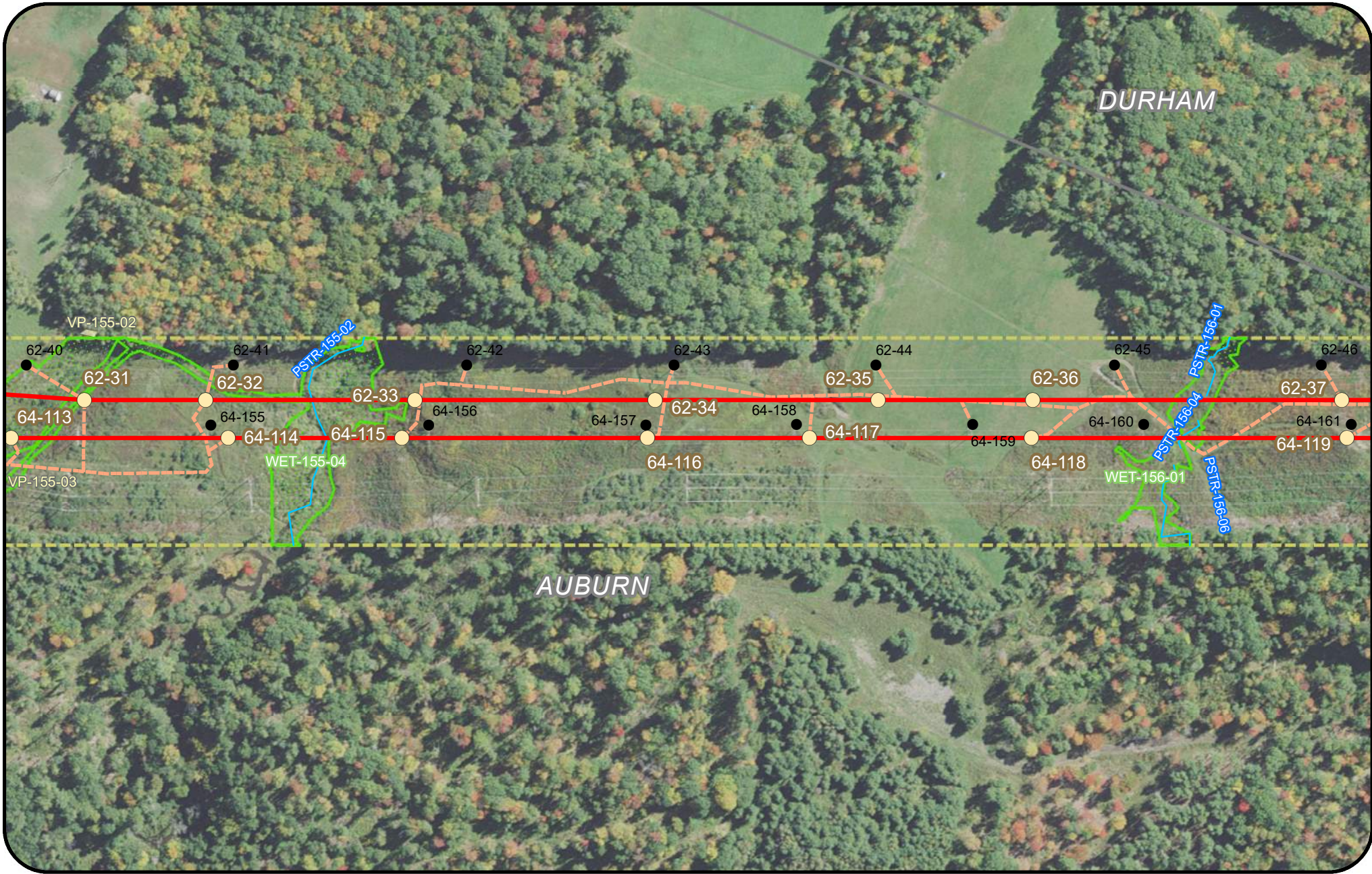
Legend

Clearing Limits	Proposed Structure	Rare Plant (Polygon)	Inland Waterfowl & Wading Bird Habitat (IWWH)
CMP Ownership / Easement Extent	Existing Structure	Rare Plant (Point)	SVP and PSVP Buffer (250')
Town Boundary	Existing Substation	SVP/ PSVP	Substation Limit of Disturbance
Existing Transmission Line	Proposed Converter Station	USACE Vernal Pool	
Project Centerline	Stream	RT&E Species	
Proposed Access Road	Wetland	Deer Wintering Area (DWA)	
Off ROW Access Road (privately owned)			

New England Clean Energy Connect
Natural Resource Maps
 Segment 4
 250
 Feet

CENTRAL MAINE POWER

Page 344 of 417 11/10/2020

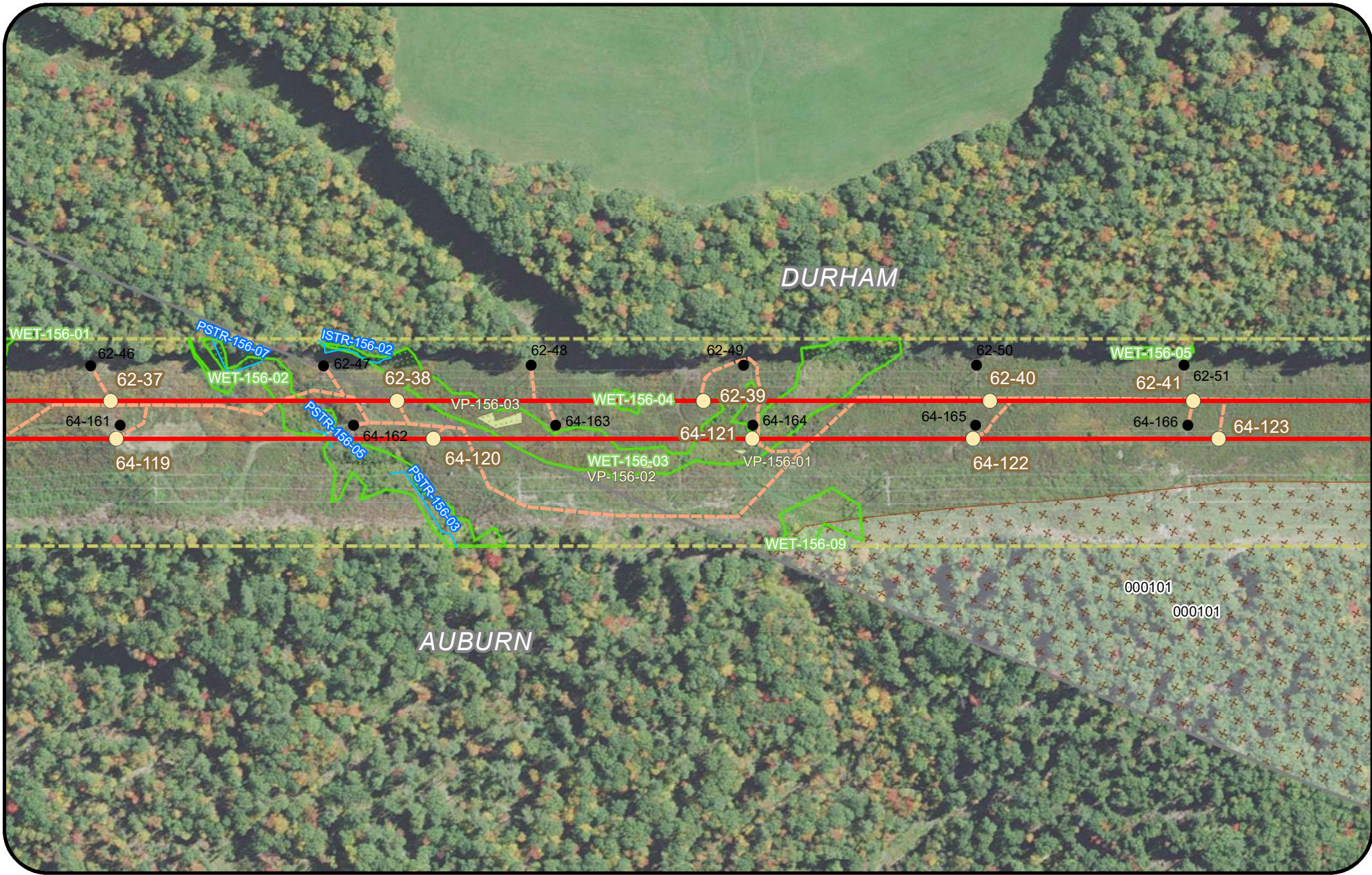


Legend

Clearing Limits	Proposed Structure	Rare Plant (Polygon)	Inland Waterfowl & Wading Bird Habitat (IWWH)
CMP Ownership / Easement Extent	Existing Structure	Rare Plant (Point)	SVP and PSVP Buffer (250')
Town Boundary	Existing Substation	SVP/ PSVP	Substation Limit of Disturbance
Existing Transmission Line	Proposed Converter Station	USACE Vernal Pool	
Project Centerline	Stream	RT&E Species	
Proposed Access Road	Wetland	Deer Wintering Area (DWA)	
Off ROW Access Road (privately owned)			

New England Clean Energy Connect
Natural Resource Maps
 Segment 4
 250
 Feet

CENTRAL MAINE POWER

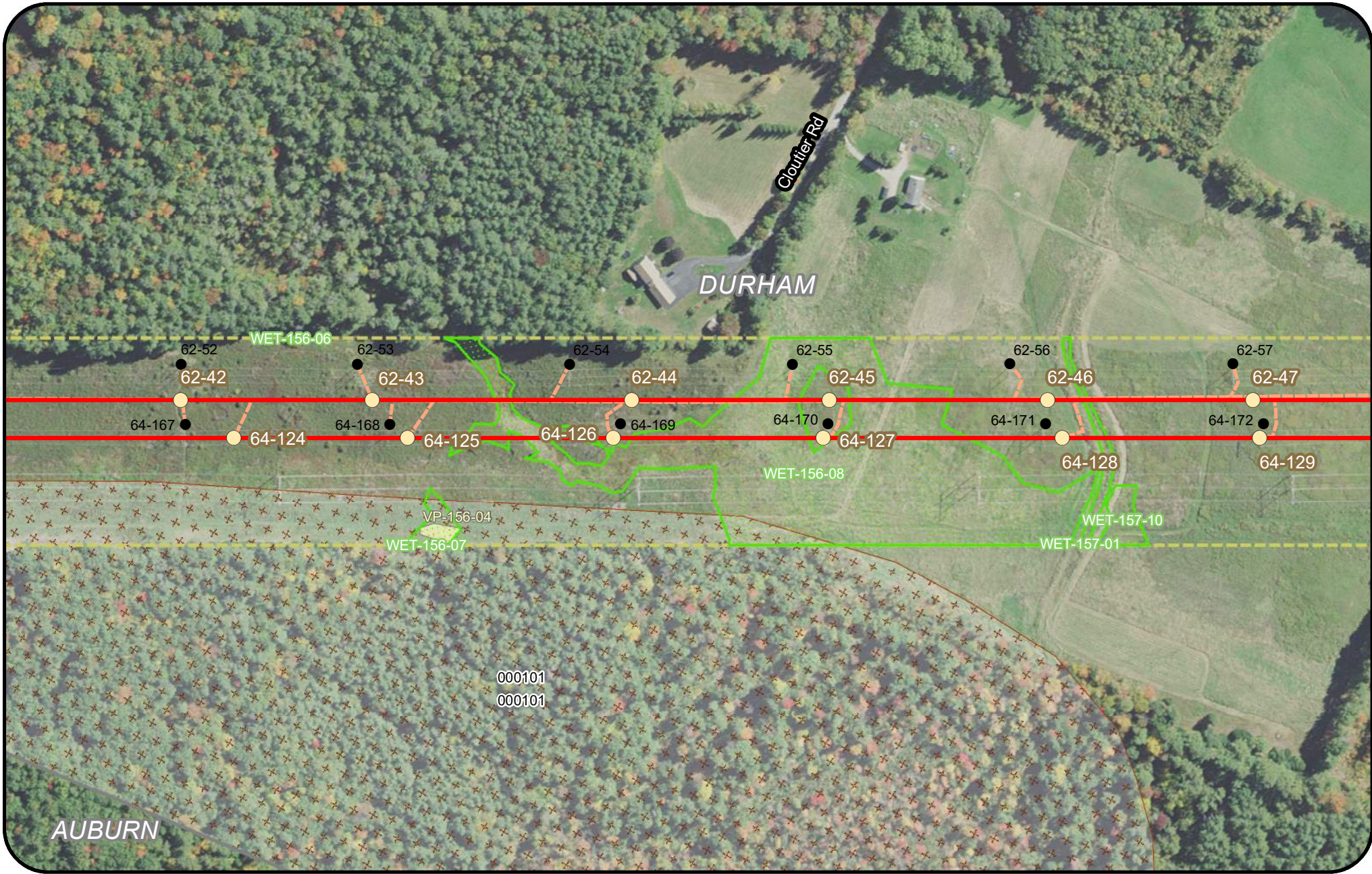


Legend

Clearing Limits	Proposed Structure	Rare Plant (Polygon)	Inland Waterfowl & Wading Bird Habitat (IWWH)
CMP Ownership / Easement Extent	Existing Structure	Rare Plant (Point)	SVP and PSVP Buffer (250')
Town Boundary	Existing Substation	SVP/ PSVP	Substation Limit of Disturbance
Existing Transmission Line	Proposed Converter Station	USACE Vernal Pool	
Project Centerline	Stream	RT&E Species	
Proposed Access Road	Wetland	Deer Wintering Area (DWA)	
Off ROW Access Road (privately owned)			

New England Clean Energy Connect
Natural Resource Maps
 Segment 4
 250
 Feet

CENTRAL MAINE POWER

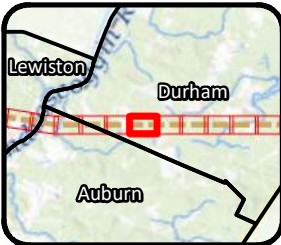
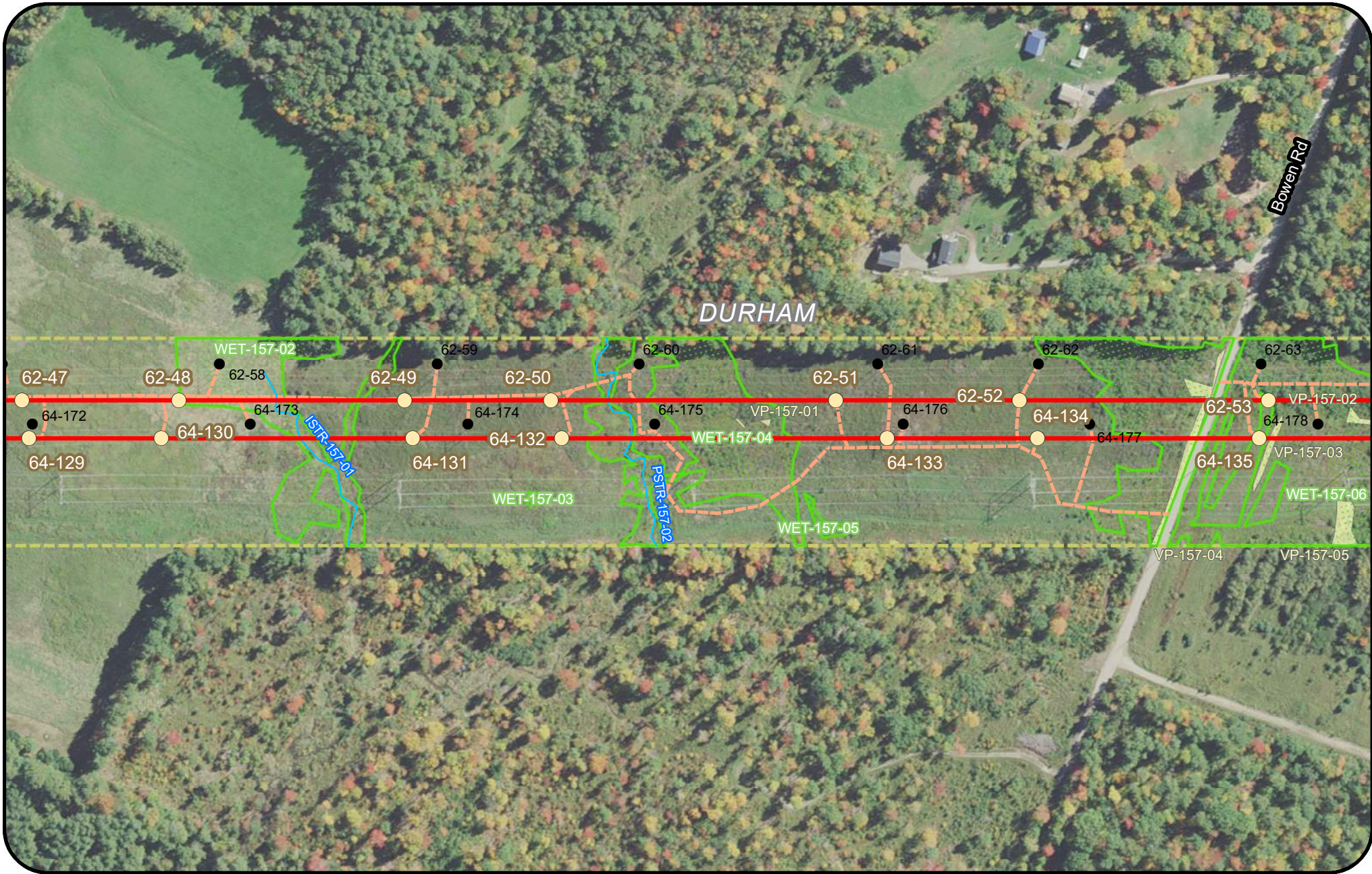


Legend

Clearing Limits	Proposed Structure	Rare Plant (Polygon)	Inland Waterfowl & Wading Bird Habitat (IWWH)
CMP Ownership / Easement Extent	Existing Structure	Rare Plant (Point)	SVP and PSVP Buffer (250')
Town Boundary	Existing Substation	SVP/ PSVP	Substation Limit of Disturbance
Existing Transmission Line	Proposed Converter Station	USACE Vernal Pool	
Project Centerline	Stream	RT&E Species	
Proposed Access Road	Wetland	Deer Wintering Area (DWA)	
Off ROW Access Road (privately owned)			

New England Clean Energy Connect
 Natural Resource Maps
 Segment 4
 250
 Feet

Page 347 of 417 11/10/2020

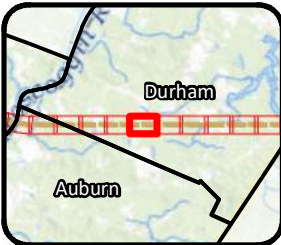


Legend

Clearing Limits	Proposed Structure	Rare Plant (Polygon)	Inland Waterfowl & Wading Bird Habitat (IWWH)
CMP Ownership / Easement Extent	Existing Structure	Rare Plant (Point)	SVP and PSVP Buffer (250')
Town Boundary	Existing Substation	SVP/ PSVP	Substation Limit of Disturbance
Existing Transmission Line	Proposed Converter Station	USACE Vernal Pool	
Project Centerline	Stream	RT&E Species	
Proposed Access Road	Wetland	Deer Wintering Area (DWA)	
Off ROW Access Road (privately owned)			

New England Clean Energy Connect
 Natural Resource Maps
 Segment 4
 250
 Feet

CENTRAL MAINE POWER

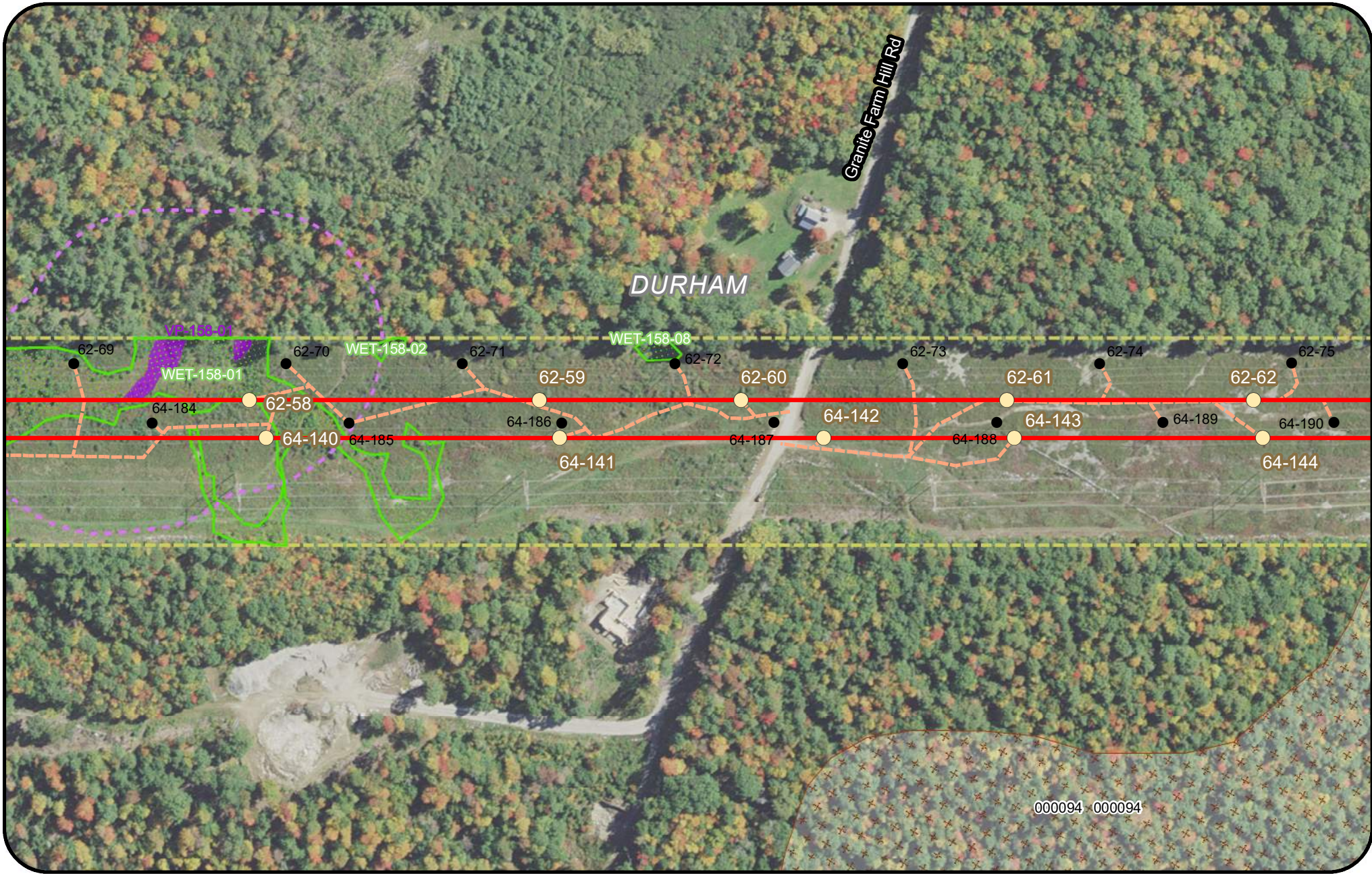


Legend

Clearing Limits	Proposed Structure	Rare Plant (Polygon)	Inland Waterfowl & Wading Bird Habitat (IWWH)
CMP Ownership / Easement Extent	Existing Structure	Rare Plant (Point)	SVP and PSVP Buffer (250')
Town Boundary	Existing Substation	SVP/ PSVP	Substation Limit of Disturbance
Existing Transmission Line	Proposed Converter Station	USACE Vernal Pool	
Project Centerline	Stream	RT&E Species	
Proposed Access Road	Wetland	Deer Wintering Area (DWA)	
Off ROW Access Road (privately owned)			

New England Clean Energy Connect
Natural Resource Maps
 Segment 4
 250
 Feet

CENTRAL MAINE POWER

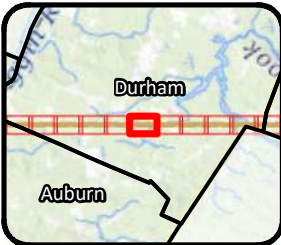
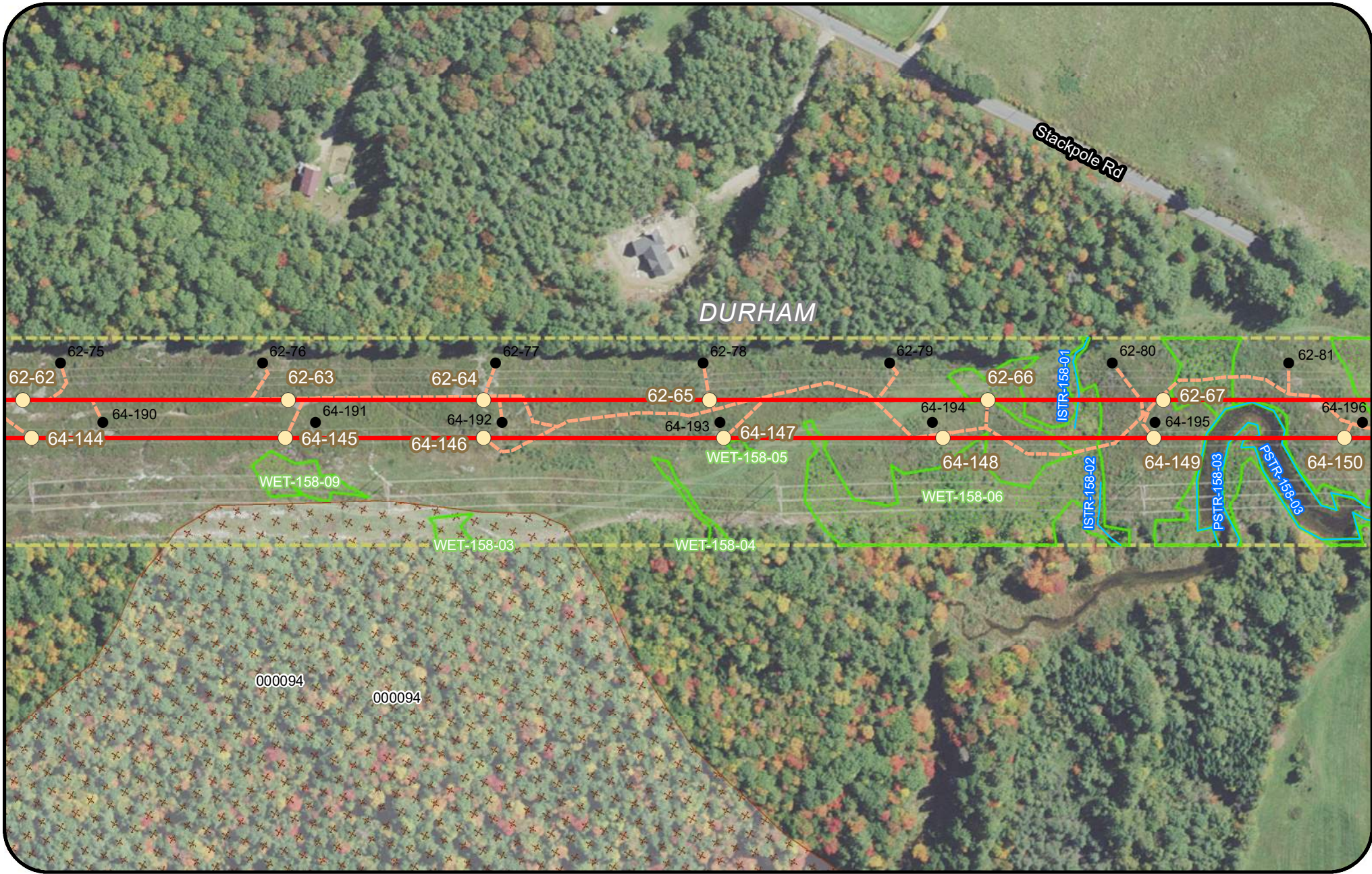


Legend

Clearing Limits	Proposed Structure	Rare Plant (Polygon)	Inland Waterfowl & Wading Bird Habitat (IWWH)
CMP Ownership / Easement Extent	Existing Structure	Rare Plant (Point)	SVP and PSVP Buffer (250')
Town Boundary	Existing Substation	SVP/ PSVP	Substation Limit of Disturbance
Existing Transmission Line	Proposed Converter Station	USACE Vernal Pool	
Project Centerline	Stream	RT&E Species	
Proposed Access Road	Wetland	Deer Wintering Area (DWA)	
Off ROW Access Road (privately owned)			

New England Clean Energy Connect
 Natural Resource Maps
 Segment 4
 250
 Feet

CENTRAL MAINE POWER



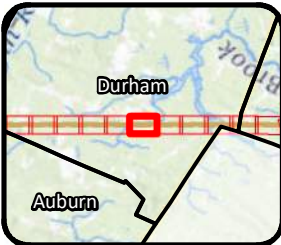
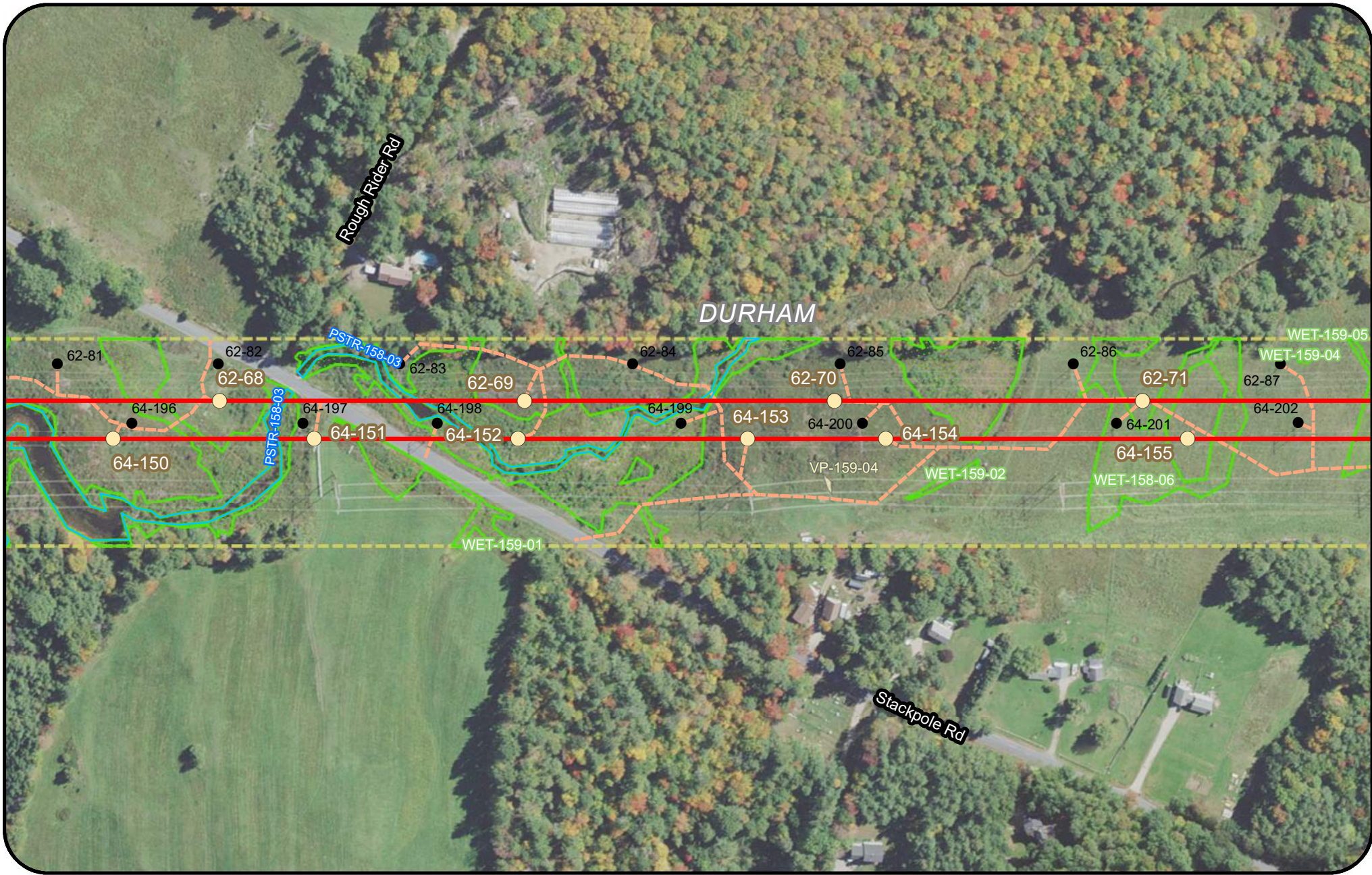
Legend

Clearing Limits	Proposed Structure	Rare Plant (Polygon)	Inland Waterfowl & Wading Bird Habitat (IWWH)
CMP Ownership / Easement Extent	Existing Structure	Rare Plant (Point)	SVP and PSVP Buffer (250')
Town Boundary	Existing Substation	SVP/ PSVP	Substation Limit of Disturbance
Existing Transmission Line	Proposed Converter Station	USACE Vernal Pool	
Project Centerline	Stream	RT&E Species	
Proposed Access Road	Wetland	Deer Wintering Area (DWA)	
Off ROW Access Road (privately owned)			

New England Clean Energy Connect
 Natural Resource Maps
 Segment 4
 250
 Feet

CENTRAL MAINE POWER

Page 351 of 417 11/10/2020

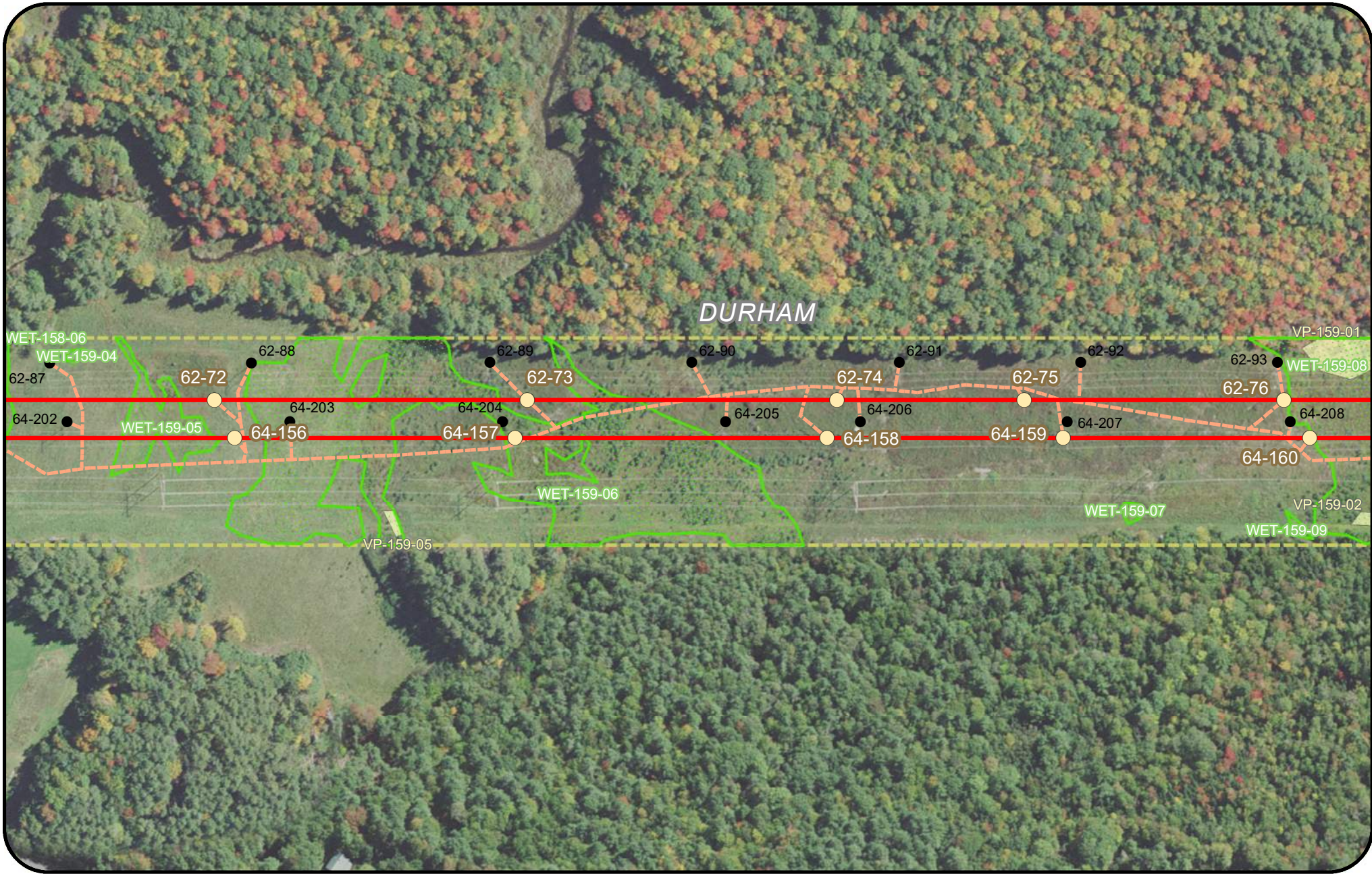


Legend

Clearing Limits	Proposed Structure	Rare Plant (Polygon)	Inland Waterfowl & Wading Bird Habitat (IWWH)
CMP Ownership / Easement Extent	Existing Structure	Rare Plant (Point)	SVP and PSVP Buffer (250')
Town Boundary	Existing Substation	SVP/ PSVP	Substation Limit of Disturbance
Existing Transmission Line	Proposed Converter Station	USACE Vernal Pool	
Project Centerline	Stream	RT&E Species	
Proposed Access Road	Wetland	Deer Wintering Area (DWA)	
Off ROW Access Road (privately owned)			

New England Clean Energy Connect
Natural Resource Maps
 Segment 4
 250
 Feet

CENTRAL MAINE POWER

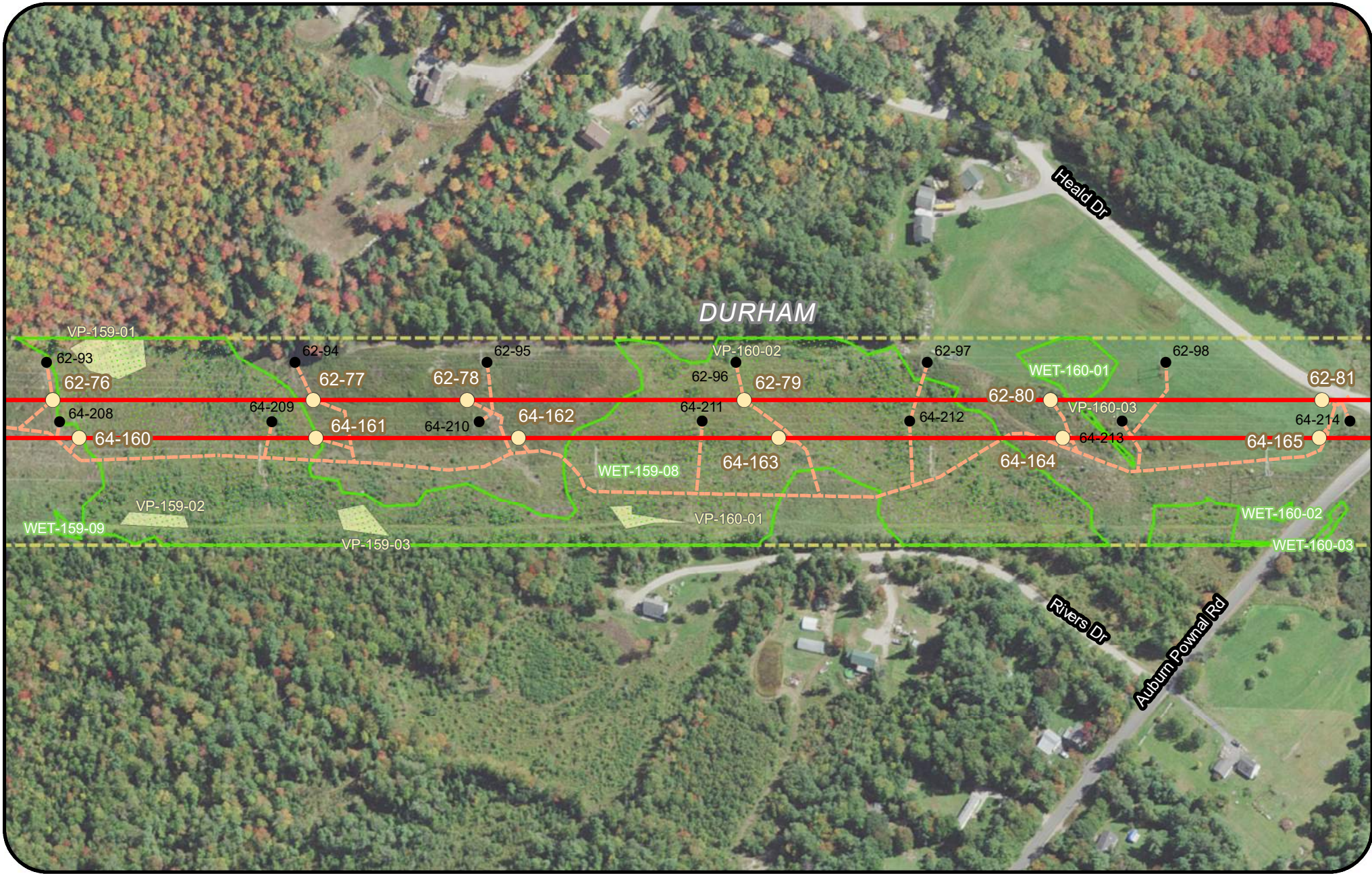


Legend

Clearing Limits	Proposed Structure	Rare Plant (Polygon)	Inland Waterfowl & Wading Bird Habitat (IWWH)
CMP Ownership / Easement Extent	Existing Structure	Rare Plant (Point)	SVP and PSVP Buffer (250')
Town Boundary	Existing Substation	SVP/ PSVP	Substation Limit of Disturbance
Existing Transmission Line	Proposed Converter Station	USACE Vernal Pool	
Project Centerline	Stream	RT&E Species	
Proposed Access Road	Wetland	Deer Wintering Area (DWA)	
Off ROW Access Road (privately owned)			

New England Clean Energy Connect
Natural Resource Maps
 Segment 4
 250
 Feet

Page 353 of 417 11/10/2020

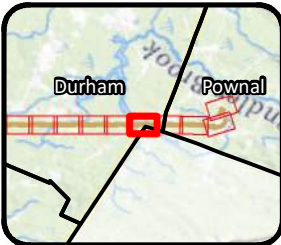
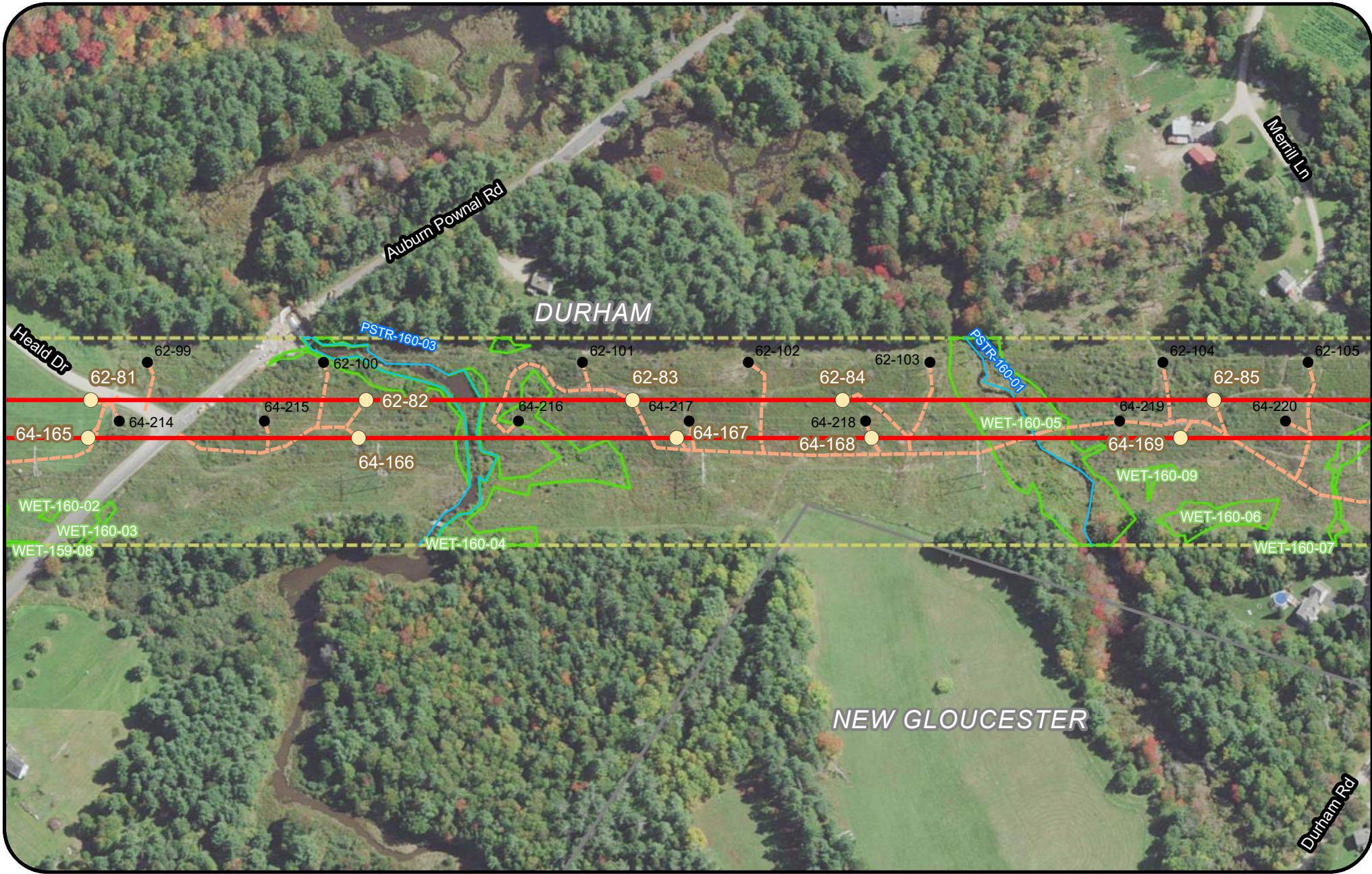


Legend

Clearing Limits	Proposed Structure	Rare Plant (Polygon)	Inland Waterfowl & Wading Bird Habitat (IWWH)
CMP Ownership / Easement Extent	Existing Structure	Rare Plant (Point)	SVP and PSVP Buffer (250')
Town Boundary	Existing Substation	SVP/ PSVP	Substation Limit of Disturbance
Existing Transmission Line	Proposed Converter Station	USACE Vernal Pool	
Project Centerline	Stream	RT&E Species	
Proposed Access Road	Wetland	Deer Wintering Area (DWA)	
Off ROW Access Road (privately owned)			

New England Clean Energy Connect
 Natural Resource Maps
 Segment 4
 250
 Feet

Page 354 of 417 11/10/2020

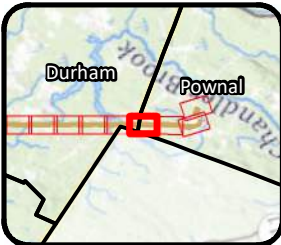
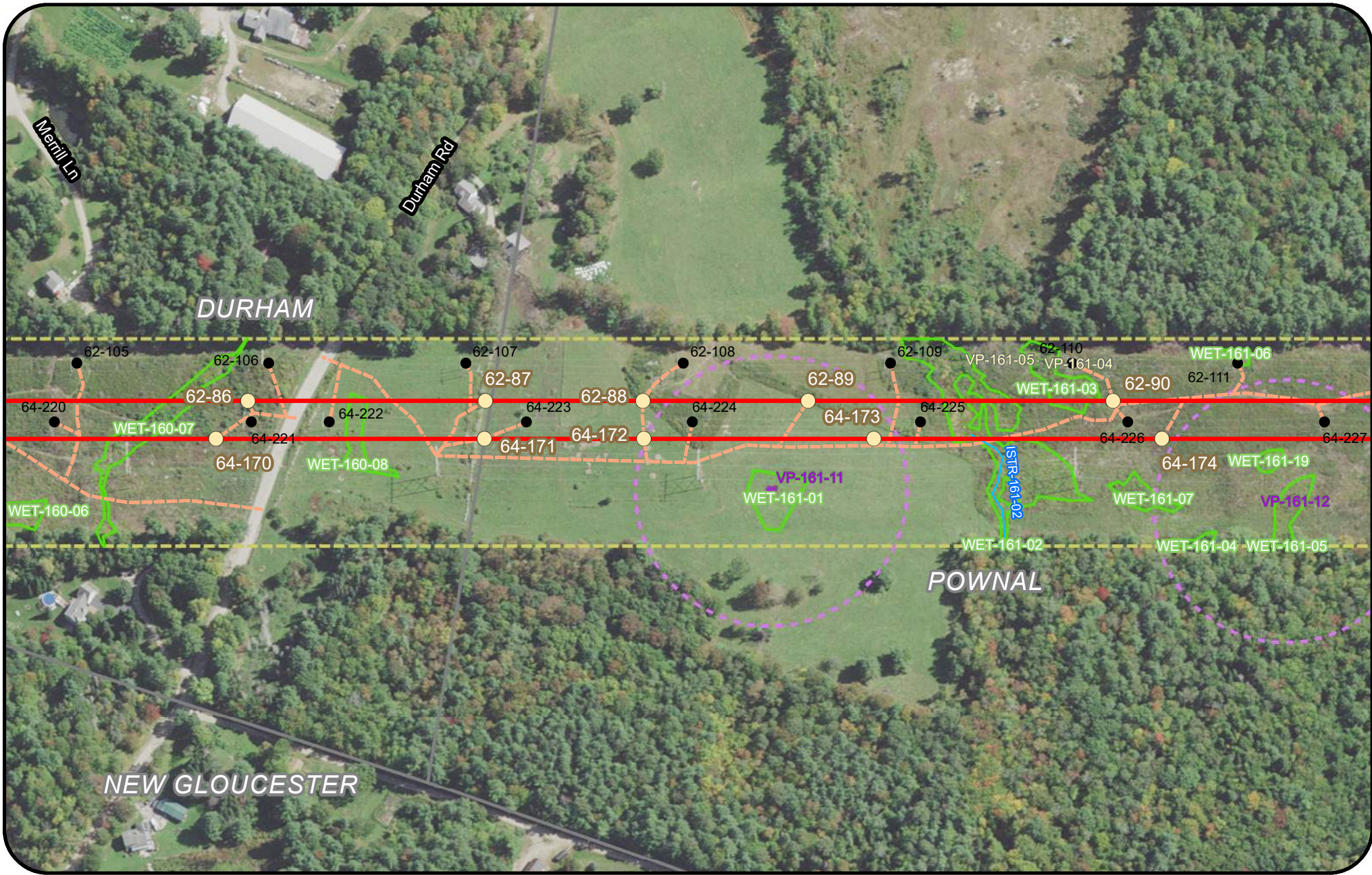


Legend

Clearing Limits	Proposed Structure	Rare Plant (Polygon)	Inland Waterfowl & Wading Bird Habitat (IWWH)
CMP Ownership / Easement Extent	Existing Structure	Rare Plant (Point)	SVP and PSVP Buffer (250')
Town Boundary	Existing Substation	SVP/ PSVP	Substation Limit of Disturbance
Existing Transmission Line	Proposed Converter Station	USACE Vernal Pool	
Project Centerline	Stream	RT&E Species	
Proposed Access Road	Wetland	Deer Wintering Area (DWA)	
Off ROW Access Road (privately owned)			

New England Clean Energy Connect
 Natural Resource Maps
 Segment 4
 250
 Feet

Page 355 of 417 11/10/2020



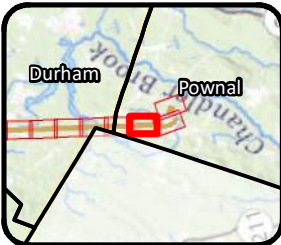
Legend

Clearing Limits	Proposed Structure	Rare Plant (Polygon)	Inland Waterfowl & Wading Bird Habitat (IWWH)
CMP Ownership / Easement Extent	Existing Structure	Rare Plant (Point)	SVP and PSVP Buffer (250')
Town Boundary	Existing Substation	SVP/ PSVP	Substation Limit of Disturbance
Existing Transmission Line	Proposed Converter Station	USACE Vernal Pool	
Project Centerline	Stream	RT&E Species	
Proposed Access Road	Wetland	Deer Wintering Area (DWA)	
Off ROW Access Road (privately owned)			

New England Clean Energy Connect
Natural Resource Maps
 Segment 4
 250
 Feet

CENTRAL MAINE POWER

Page 356 of 417 11/10/2020

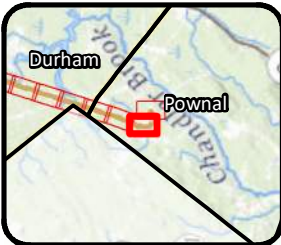
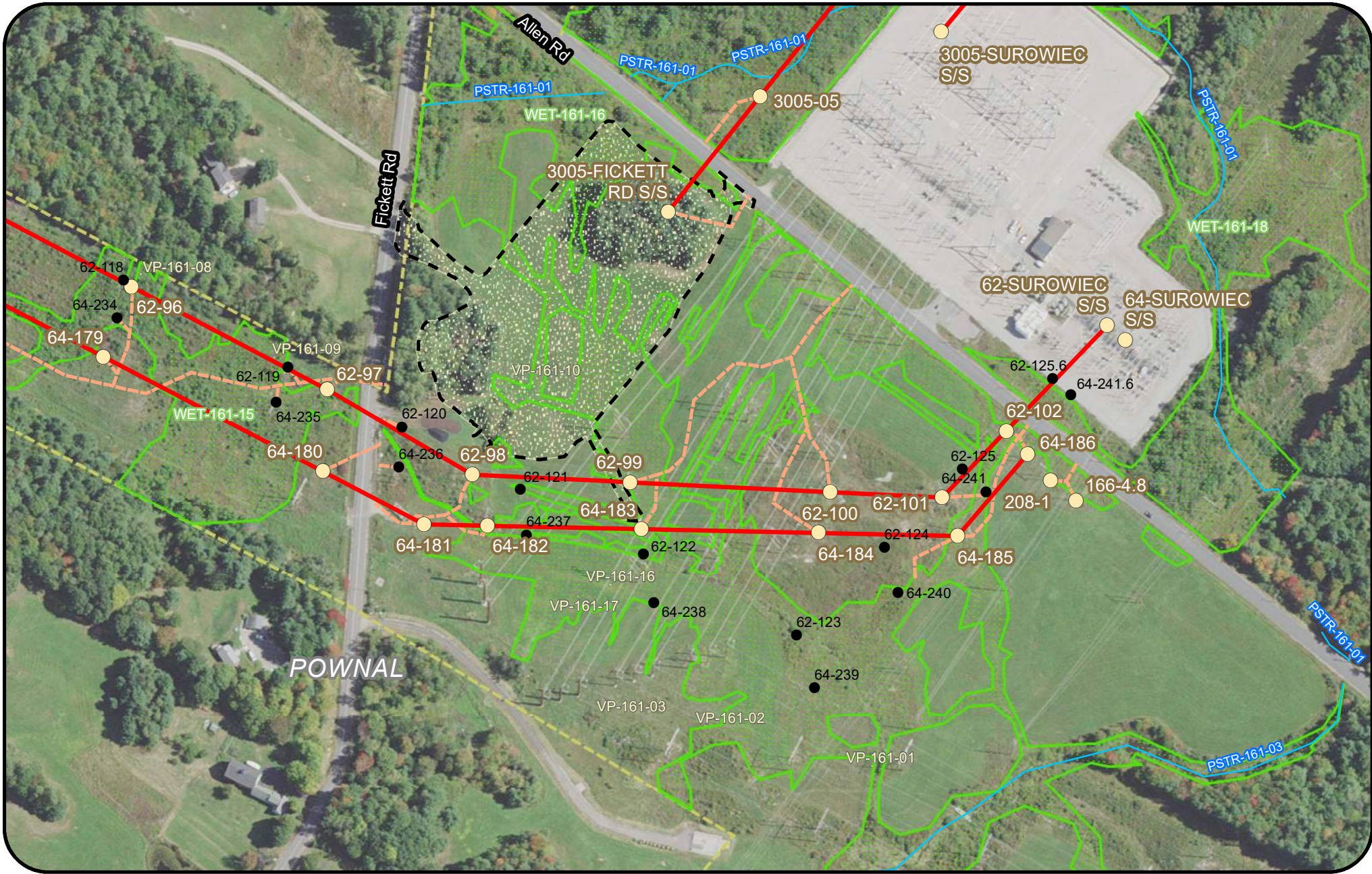


Legend

Clearing Limits	Proposed Structure	Rare Plant (Polygon)	Inland Waterfowl & Wading Bird Habitat (IWWH)
CMP Ownership / Easement Extent	Existing Structure	Rare Plant (Point)	SVP and PSVP Buffer (250')
Town Boundary	Existing Substation	SVP/ PSVP	Substation Limit of Disturbance
Existing Transmission Line	Proposed Converter Station	USACE Vernal Pool	
Project Centerline	Stream	RT&E Species	
Proposed Access Road	Wetland	Deer Wintering Area (DWA)	
Off ROW Access Road (privately owned)			

New England Clean Energy Connect
 Natural Resource Maps
 Segment 4
 250
 Feet

Page 357 of 417 11/10/2020

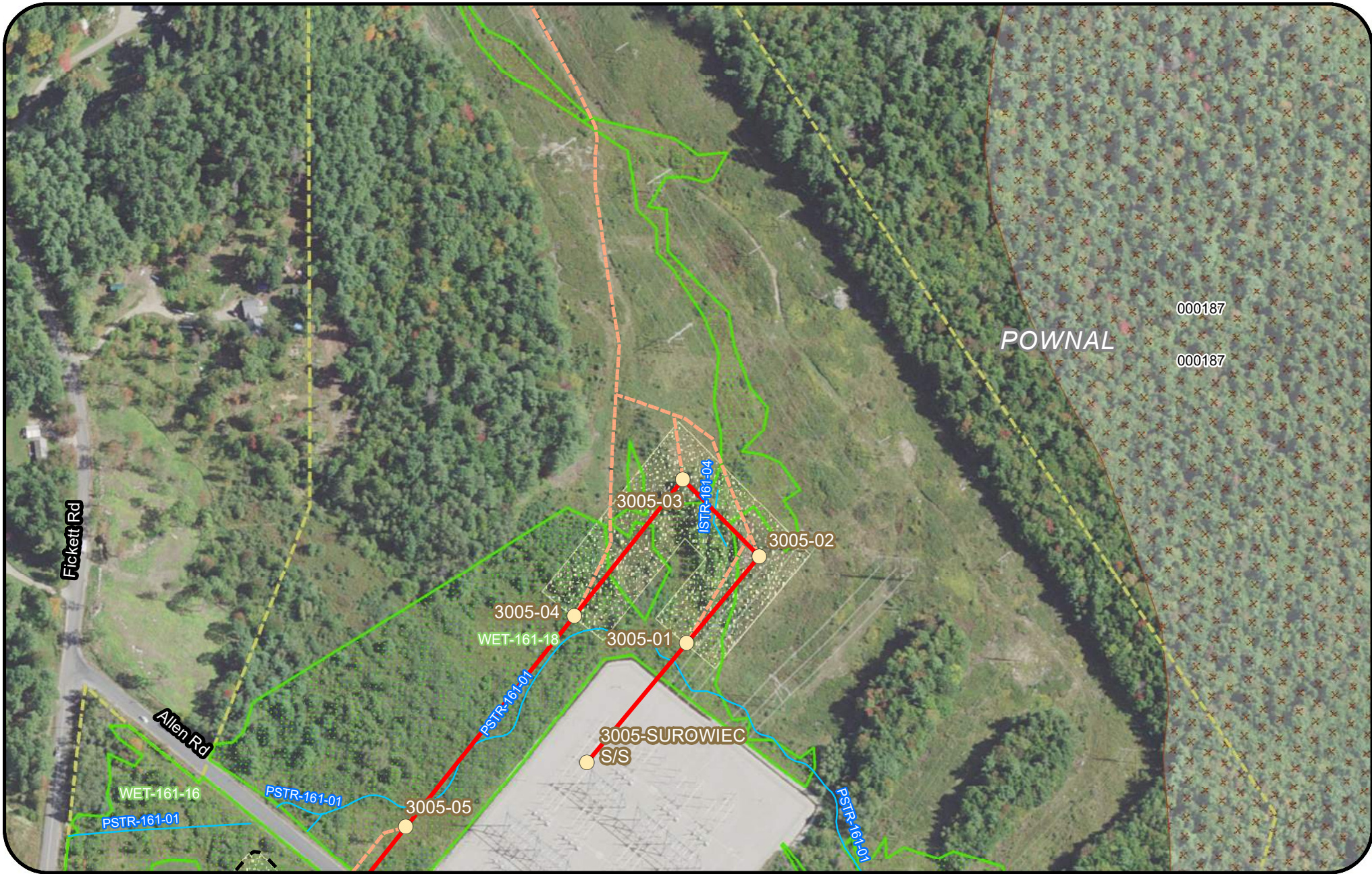


Legend

Clearing Limits	Proposed Structure	Rare Plant (Polygon)	Inland Waterfowl & Wading Bird Habitat (IWWH)
CMP Ownership / Easement Extent	Existing Structure	Rare Plant (Point)	SVP and PSVP Buffer (250')
Town Boundary	Existing Substation	SVP/ PSVP	Substation Limit of Disturbance
Existing Transmission Line	Proposed Converter Station	USACE Vernal Pool	
Proposed Access Road	Stream	RT&E Species	
Off ROW Access Road (privately owned)	Wetland	Deer Wintering Area (DWA)	

New England Clean Energy Connect
Natural Resource Maps
 Segment 4
 250
 Feet

Page 358 of 417 11/10/2020



Legend

- Clearing Limits
- CMP Ownership / Easement Extent
- Town Boundary
- Existing Transmission Line
- Proposed Access Road
- Off ROW Access Road (privately owned)
- Proposed Structure
- Existing Structure
- Existing Substation
- Proposed Converter Station
- Stream
- Wetland
- Rare Plant (Polygon)
- Rare Plant (Point)
- SVP/ PSVP
- USACE Vernal Pool
- RT&E Species
- Deer Wintering Area (DWA)
- Inland Waterfowl & Wading Bird Habitat (IWWH)
- SVP and PSVP Buffer (250')
- Substation Limit of Disturbance



**New England
Clean Energy
Connect**

Natural Resource Maps
Segment 4
250

Feet

