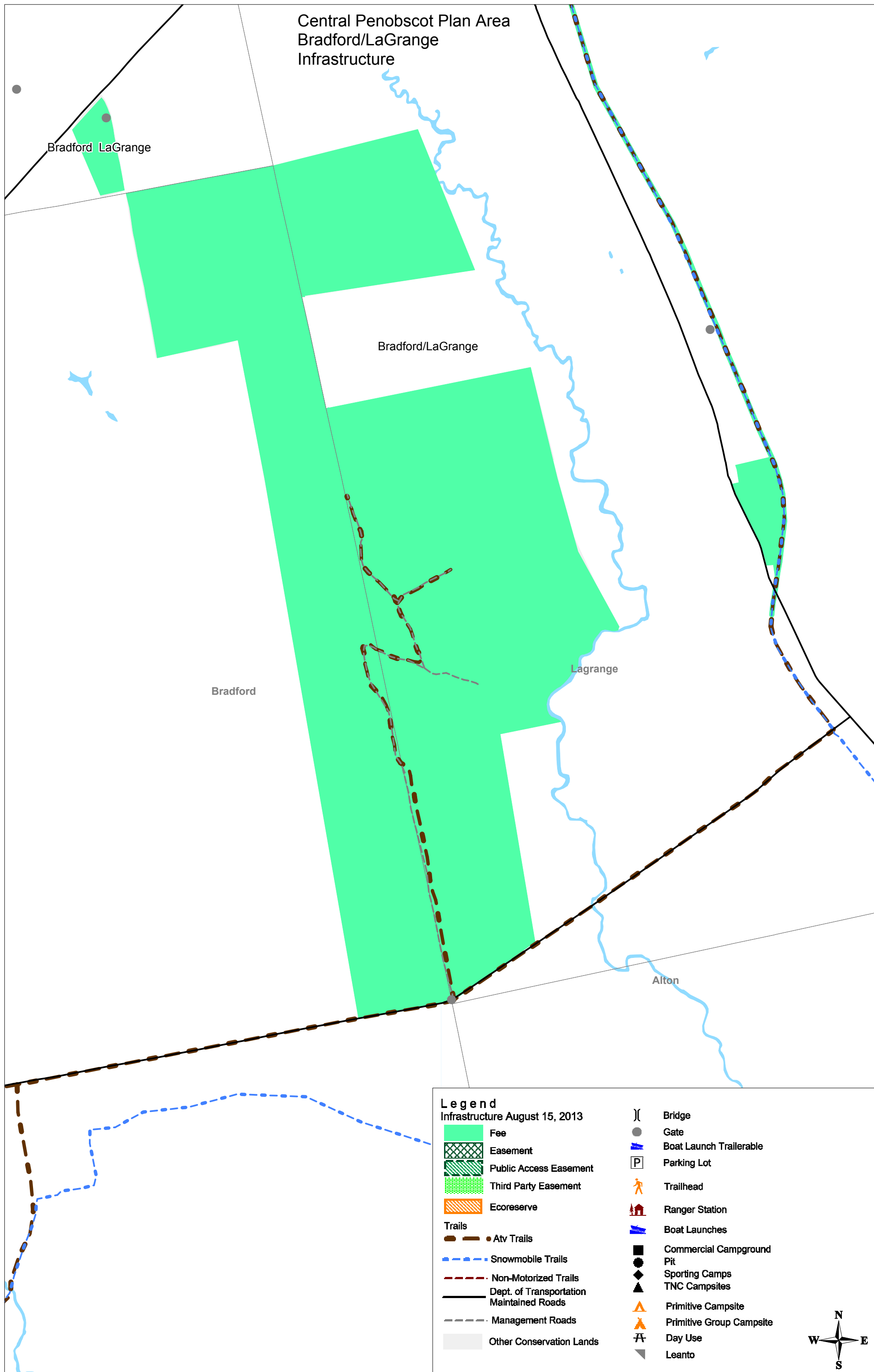




























Central Penobscot Plan Area
Bradford/LaGrange
Infrastructure



Legend

Infrastructure August 15, 2013

- | | |
|--|--|
|  Fee |  Bridge |
|  Easement |  Gate |
|  Public Access Easement |  Boat Launch Trailerable |
|  Third Party Easement |  Parking Lot |
|  Ecoreserve |  Trailhead |
| Trails |  Ranger Station |
|  Atv Trails |  Boat Launches |
|  Snowmobile Trails |  Commercial Campground |
|  Non-Motorized Trails |  Pit |
|  Dept. of Transportation Maintained Roads |  Sporting Camps |
|  Management Roads |  TNC Campsites |
|  Other Conservation Lands |  Primitive Campsite |
| |  Primitive Group Campsite |
| |  Day Use |
| |  Leanto |

