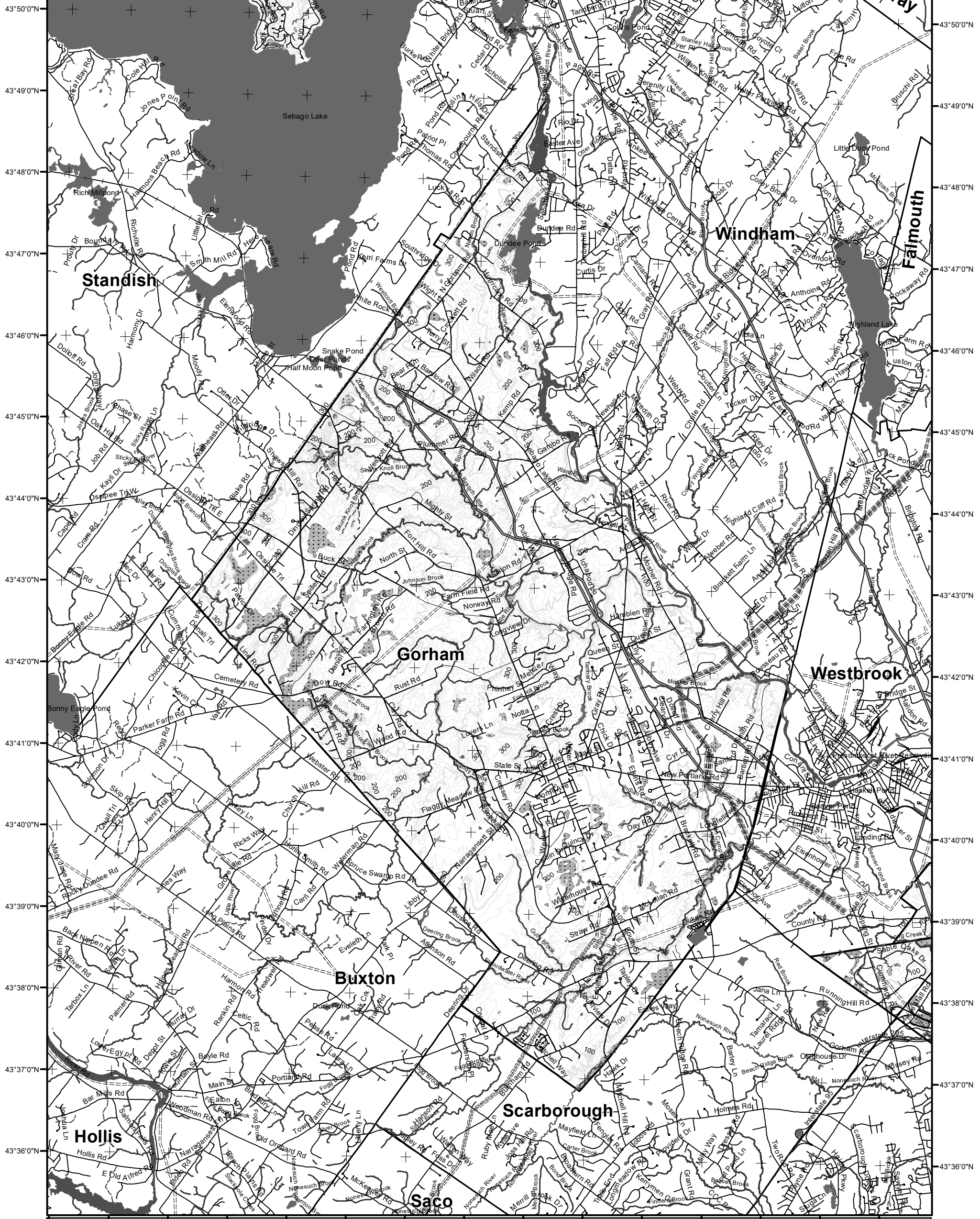


70°35'0"W 70°34'0"W 70°33'0"W 70°32'0"W 70°31'0"W 70°30'0"W 70°29'0"W 70°28'0"W 70°27'0"W 70°26'0"W 70°25'0"W 70°24'0"W 70°23'0"W 70°22'0"W 70°21'0"W



LO Last Name \_\_\_\_\_

LO First Name \_\_\_\_\_

Prepared By \_\_\_\_\_

FONS # \_\_\_\_\_

Date \_\_\_\_\_


### Forest Operation Notification & Harvest Location Map

# Gorham

For shoreland zoning, check with Town Office/DEP

Department of Agriculture,  
Conservation and Forestry  
Maine Forest Service  
Forest Policy & Management

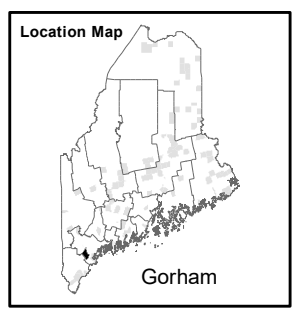
May 2024



- Roads**
- E911 Roads
  - 24k Roads
- Contours**
- 20 feet
  - 100 feet
- Utilities**
- Electric
  - Pipeline
  - Railroad
  - Airfield

- Freshwater Wetlands**
- Forest/Shrub
- Hydrology**
- Pond or Lake
  - River
  - Estuary
- Streams**
- Stream/River
  - Stream/River: Intermittent
  - Stream/River: Perennial

- Town Status**
- FON Town
  - Statewide Standards Rules do not apply (Town/MDP Standards apply)
  - Statewide Standards Rules Apply or LUPC - Unorganized/deorganized Town
  - Outside Maine



PLEASE RETURN ENTIRE MAP

Not a legal survey map

For additional information, Please contact the MFS at:  
1-207-287-2791 or  
1-800-367-0223 (in-state)

Email us at: forestinfo@maine.gov

Or visit us on the web at:  
www.maine-forestservice.gov

Data Source:  
Maine Office of GIS  
US Fish & Wildlife

G.T.Miller E:\fons\verticalmap11\_17\_mapbook\_BW\_map\_2024.mxd