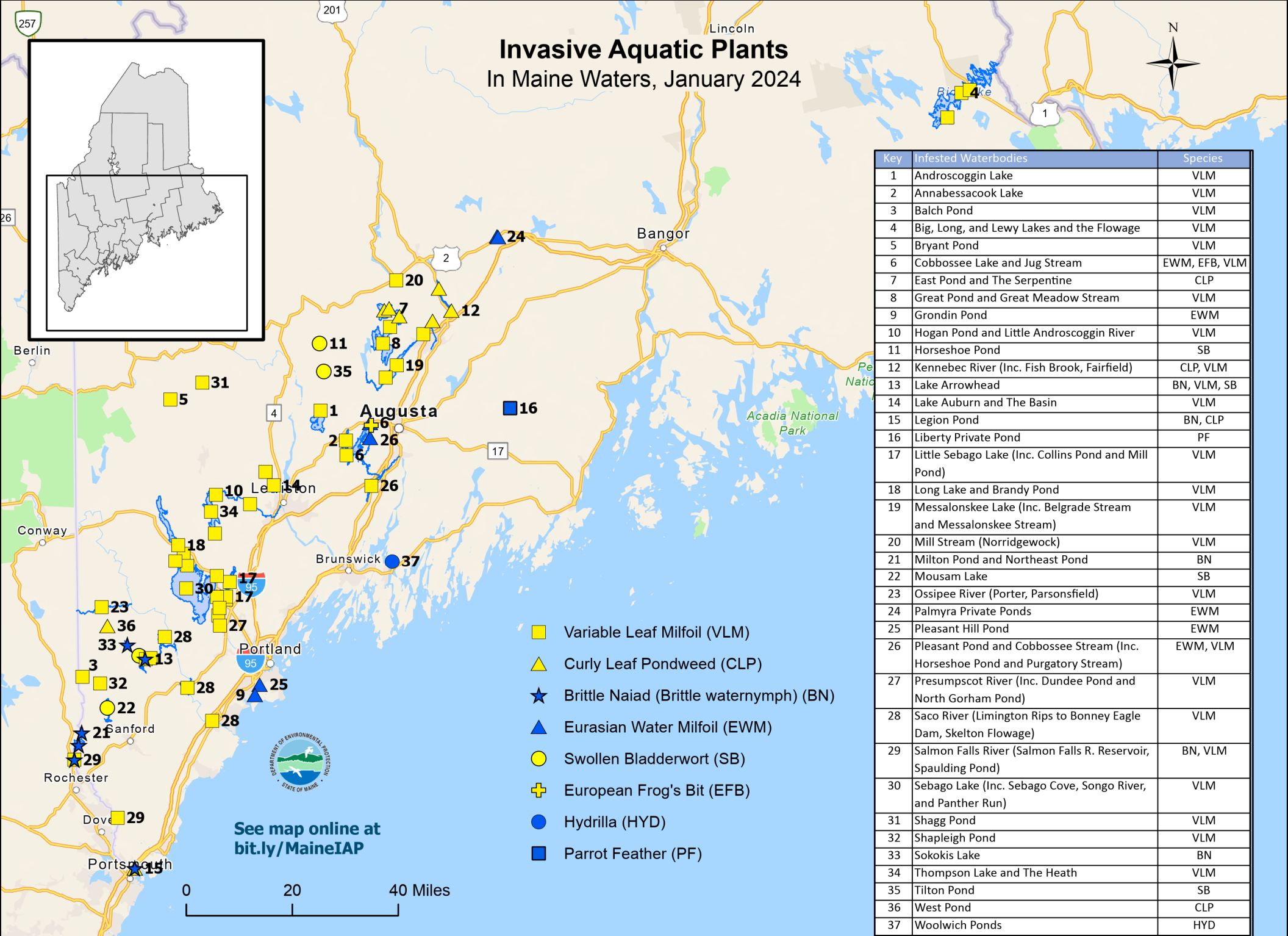
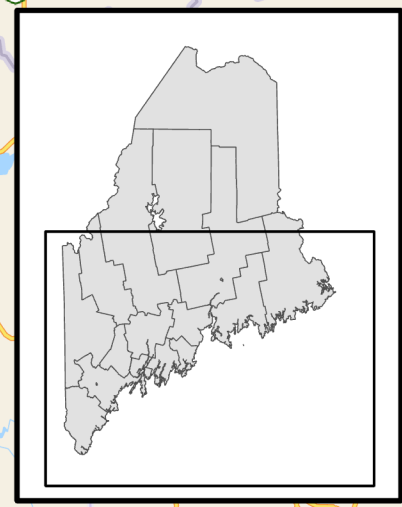



Invasive Aquatic Plants In Maine Waters, January 2024



Key	Infested Waterbodies	Species
1	Androscoggin Lake	VLM
2	Annabessacook Lake	VLM
3	Balch Pond	VLM
4	Big, Long, and Lewy Lakes and the Flowage	VLM
5	Bryant Pond	VLM
6	Cobossee Lake and Jug Stream	EWM, EFB, VLM
7	East Pond and The Serpentine	CLP
8	Great Pond and Great Meadow Stream	VLM
9	Grondin Pond	EWM
10	Hogan Pond and Little Androscoggin River	VLM
11	Horseshoe Pond	SB
12	Kennebec River (Inc. Fish Brook, Fairfield)	CLP, VLM
13	Lake Arrowhead	BN, VLM, SB
14	Lake Auburn and The Basin	VLM
15	Legion Pond	BN, CLP
16	Liberty Private Pond	PF
17	Little Sebago Lake (Inc. Collins Pond and Mill Pond)	VLM
18	Long Lake and Brandy Pond	VLM
19	Messalonskee Lake (Inc. Belgrade Stream and Messalonskee Stream)	VLM
20	Mill Stream (Norridgewock)	VLM
21	Milton Pond and Northeast Pond	BN
22	Mousam Lake	SB
23	Ossipee River (Porter, Parsonsfield)	VLM
24	Palmyra Private Ponds	EWM
25	Pleasant Hill Pond	EWM
26	Pleasant Pond and Cobossee Stream (Inc. Horseshoe Pond and Purgatory Stream)	EWM, VLM
27	Presumpscot River (Inc. Dundee Pond and North Gorham Pond)	VLM
28	Saco River (Limington Rips to Bonney Eagle Dam, Skelton Flowage)	VLM
29	Salmon Falls River (Salmon Falls R. Reservoir, Spaulding Pond)	BN, VLM
30	Sebago Lake (Inc. Sebago Cove, Songo River, and Panther Run)	VLM
31	Shagg Pond	VLM
32	Shapleigh Pond	VLM
33	Sokokis Lake	BN
34	Thompson Lake and The Heath	VLM
35	Tilton Pond	SB
36	West Pond	CLP
37	Woolwich Ponds	HYD

See map online at bit.ly/MaineIAP



Find out more: www.maine.gov/dep/water/invasives